

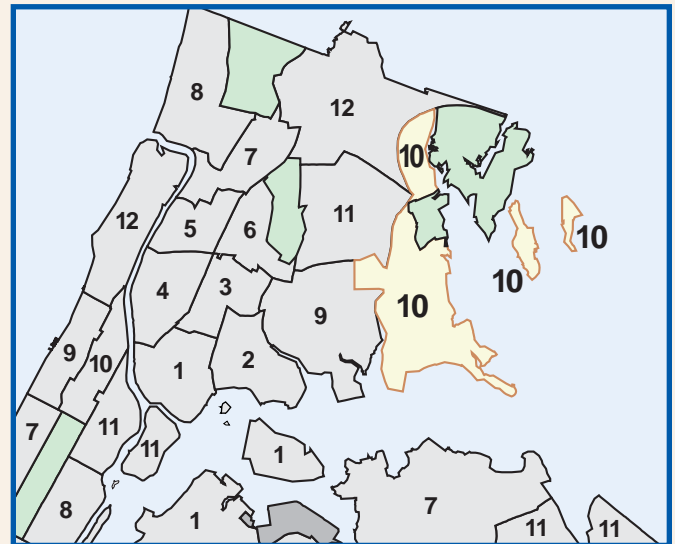
# BRONX COMMUNITY DISTRICT 10

TOTAL POPULATION	1980	1990	2000
Number	106,516	108,093	115,948
% Change	—	1.5	7.3

VITAL STATISTICS	1990	2000
Births: Number	1,036	1,052
Rate per 1000	9.6	9.1
Deaths: Number	1,233	1,134
Rate per 1000	11.4	9.8
Infant Mortality: Number	5	4
Rate per 1000	4.8	3.8

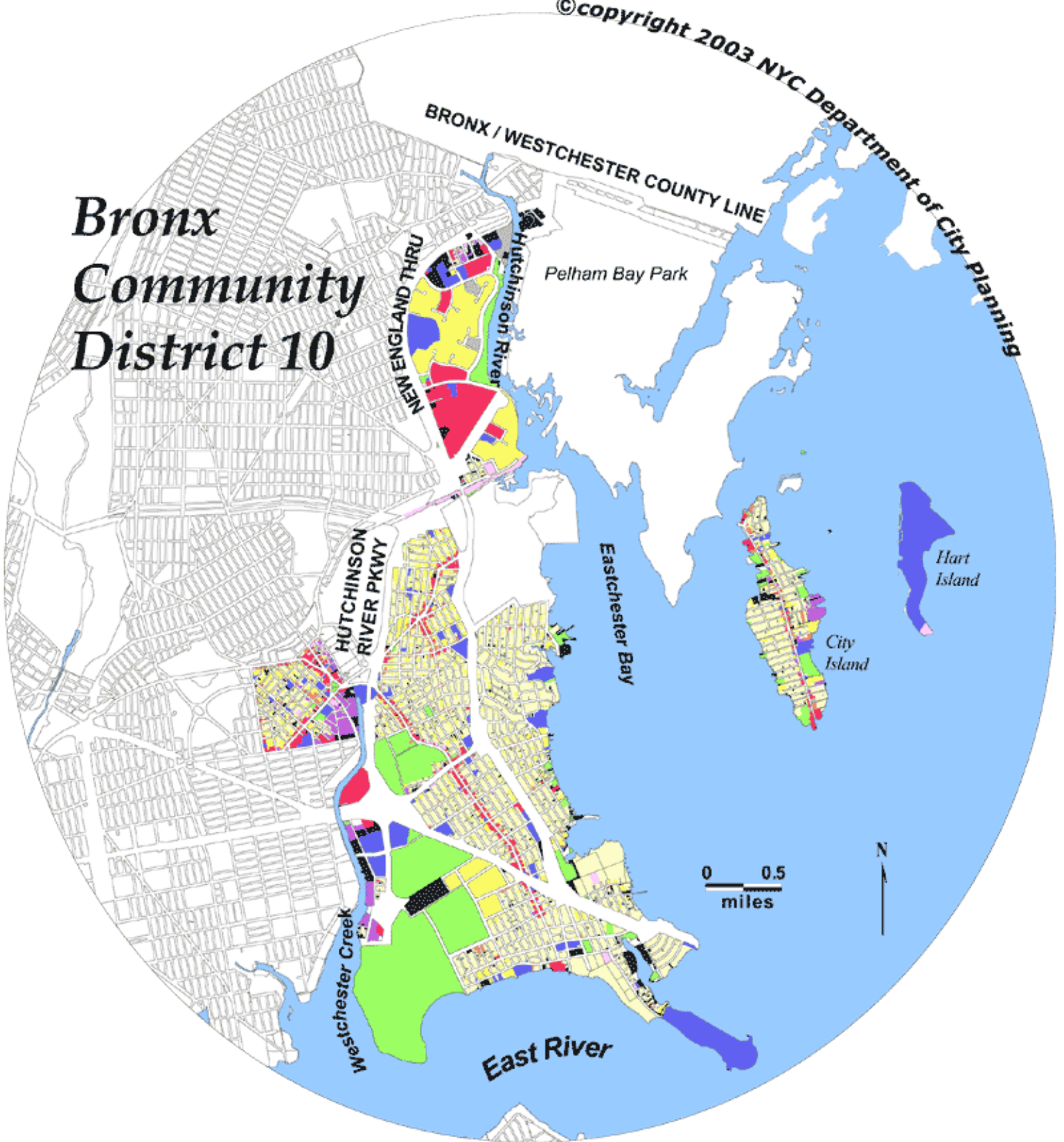
INCOME SUPPORT	1994	2001
Public Assistance (AFDC, Home Relief)	5,073	2,688
Supplemental Security Income	2,335	3,740
Medicaid Only	2,373	5,255
<b>Total Persons Assisted</b>	<b>9,781</b>	<b>11,683</b>
<b>Percent of Population</b>	<b>9.1</b>	<b>10.1</b>

TOTAL LAND AREA		
	Acres:	4,143.2
	Square Miles:	6.5



	Lots	Lot Area	
		Sq. Ft. (000)	%
1- 2 Family Residential	10,811	40,938.0	34.4
Multi-Family Residential	1,682	16,864.2	14.2
Mixed Resid. / Commercial	355	1,478.3	1.2
Commercial / Office	362	8,780.8	7.4
Industrial	95	2,631.7	2.2
Transportation / Utility	85	1,410.6	1.2
Institutions	126	8,533.9	7.2
Open Space / Recreation	65	10,023.0	8.4
Parking Facilities	242	1,713.5	1.4
Vacant Land	831	10,286.7	8.6
Miscellaneous	—	16,448.9	13.8
<b>Total</b>	<b>14,654</b>	<b>119,109.5</b>	<b>100.0</b>

# Bronx Community District 10



**Residential  
Land Uses**

- 1 & 2 Family Residential
- Multi-Family
- Mixed Residential & Commercial

**Non-Residential  
Land Uses**

- Commercial & Office
- Industrial & Manufacturing
- Transportation & Utility
- Public Facilities & Institutions
- Open Space & Outdoor Recreation
- Parking Facilities
- Vacant Land
- All Others or No Data

Base Map: COGIS Tax Lot File Release 02B, clipped to shoreline  
 Land Use: NYC Department of Finance's Real Property File  
 (August 2002) modified by the Department of City Planning for  
 display of condominiums and parks in appropriate land use category.

**Table PL P-103: Total Population by Mutually Exclusive Race and Hispanic Origin  
and Total Housing Units  
New York City Community Districts, 1990 and 2000**

Bronx Community District 10	1990		2000		Change 1990-2000	
	Number	Percent	Number	Percent	Number	Percent
Total Population	108,093	100.0	115,948	100.0	7,855	7.3
Nonhispanic of Single Race:	-	-	-	-	-	-
White Nonhispanic	70,451	65.2	56,063	48.4	(14,388)	-20.4
Black/African American Nonhispanic	17,798	16.5	22,754	19.6	4,956	27.8
Asian or Pacific Islander Nonhispanic	2,049	1.9	3,462	3.0	1,413	69.0
American Indian and Alaska Native Nonhispanic	147	0.1	164	0.1	17	11.6
Some Other Race Nonhispanic	150	0.1	525	0.5	375	250.0
Nonhispanic of Two or More Races	-	-	2,172	1.9	-	-
Hispanic Origin	17,498	16.2	30,808	26.6	13,310	76.1
Population Under 18 Years	19,561	100.0	24,660	100.0	5,099	26.1
Nonhispanic of Single Race:	-	-	-	-	-	-
White Nonhispanic	10,451	53.4	8,686	35.2	(1,765)	-16.9
Black/African American Nonhispanic	3,908	20.0	5,269	21.4	1,361	34.8
Asian or Pacific Islander Nonhispanic	520	2.7	911	3.7	391	75.2
American Indian and Alaska Native Nonhispanic	33	0.2	47	0.2	14	42.4
Some Other Race Nonhispanic	50	0.3	153	0.6	103	206.0
Nonhispanic of Two or More Races	-	-	571	2.3	-	-
Hispanic Origin	4,599	23.5	9,023	36.6	4,424	96.2
Population 18 Years and Over	88,532	100.0	91,288	100.0	2,756	3.1
Nonhispanic of Single Race:	-	-	-	-	-	-
White Nonhispanic	60,000	67.8	47,377	51.9	(12,623)	-21.0
Black/African American Nonhispanic	13,890	15.7	17,485	19.2	3,595	25.9
Asian or Pacific Islander Nonhispanic	1,529	1.7	2,551	2.8	1,022	66.8
American Indian and Alaska Native Nonhispanic	114	0.1	117	0.1	3	2.6
Some Other Race Nonhispanic	100	0.1	372	0.4	272	272.0
Nonhispanic of Two or More Races	-	-	1,601	1.8	-	-
Hispanic Origin	12,899	14.6	21,785	23.9	8,886	68.9
Total Population	108,093	100.0	115,948	100.0	7,855	7.3
Under 18 Years	19,561	18.1	24,660	21.3	5,099	26.1
18 Years and Over	88,532	81.9	91,288	78.7	2,756	3.1
Total Housing Units	45,946	-	50,515	-	4,569	9.9

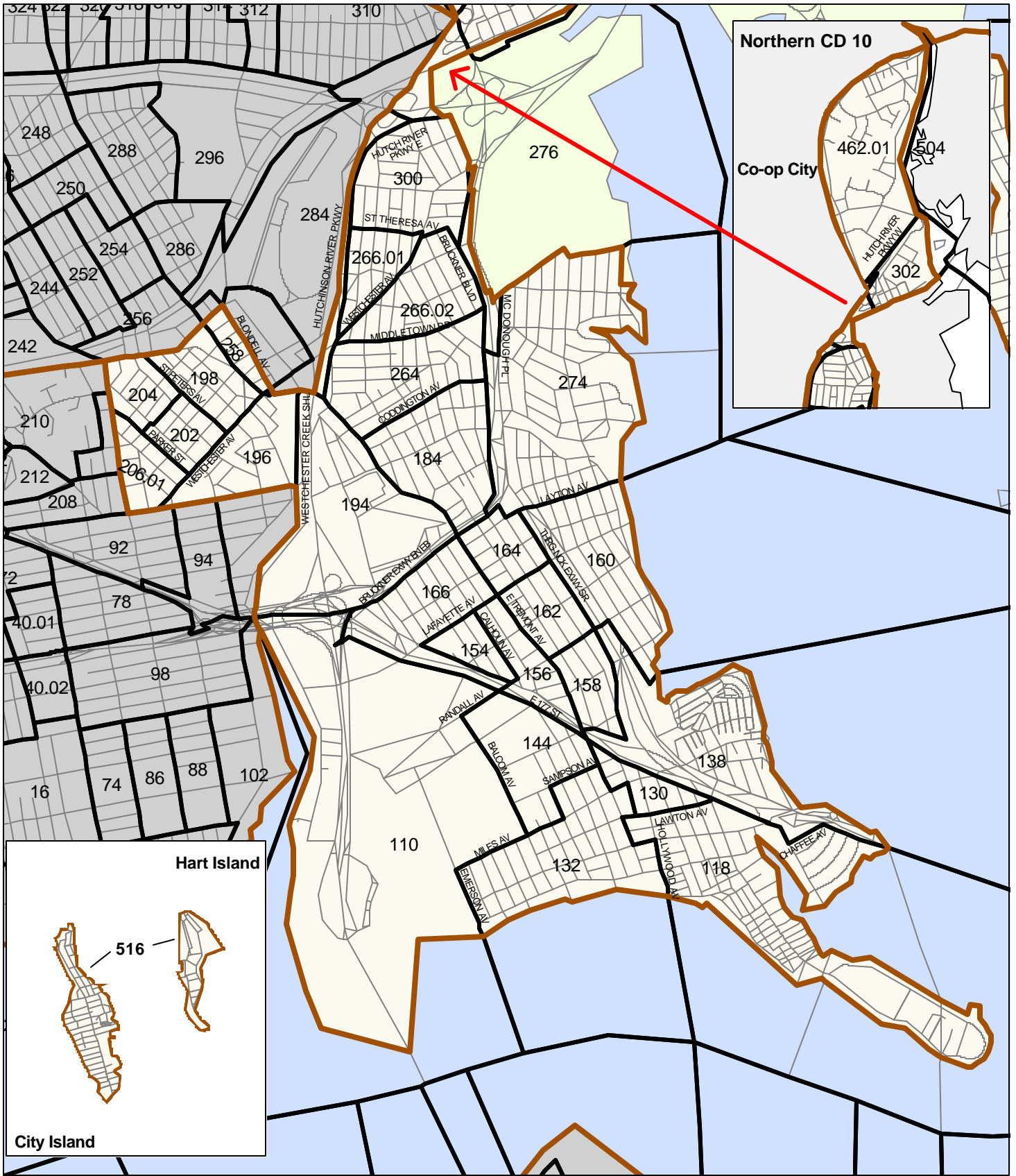
Race categories are from the 2000 Census and are not strictly comparable with categories used in 1990.

Source: U.S. Census Bureau, 2000 Census PL File and SF1 and 1990 Census STF1  
Population Division - NYC Department of City Planning (Oct 2001)

**Demographic Profile - New York City Community Districts  
2000 Census SF1**

<b>Bronx Community District 10</b>	<b>Number</b>	<b>Percent</b>
<b>Total Population</b>	<b>115,948</b>	<b>100.0</b>
White Nonhispanic	56,063	48.4
Black Nonhispanic	22,754	19.6
Asian and Pacific Islander Nonhispanic	3,462	3.0
Other Nonhispanic	689	0.6
Two or More Races Nonhispanic	2,172	1.9
Hispanic Origin	30,808	26.6
Female	62,891	54.2
Male	53,057	45.8
Under 5 years	6,600	5.7
5 to 9 years	7,231	6.2
10 to 14 years	6,864	5.9
15 to 19 years	6,513	5.6
20 to 24 years	6,520	5.6
25 to 44 years	34,302	29.6
45 to 64 years	27,335	23.6
65 years and over	20,583	17.8
18 years and over	91,288	78.7
In households	113,952	98.3
In family households	93,648	80.8
Householder	30,147	26.0
Spouse	19,304	16.6
Own child under 18 years	21,527	18.6
Other relatives	20,523	17.7
Nonrelatives	2,147	1.9
In nonfamily households	20,304	17.5
Householder	18,072	15.6
Householder 65 years and over living alone	6,977	6.0
Nonrelatives	2,232	1.9
In group quarters	1,996	1.7
<b>Total Households</b>	<b>48,219</b>	<b>100.0</b>
Family households	30,147	62.5
Married-couple family	19,304	40.0
With related children under 18 years	8,418	17.5
Female householder, no husband present	8,579	17.8
With related children under 18 years	4,834	10.0
Male householder, no wife present	2,264	4.7
With related children under 18 years	985	2.0
Nonfamily households	18,072	37.5
Households with one or more persons 65 years and over	15,377	31.9
Persons Per Family	3.04	-
Persons Per Household	2.36	-
<b>Total Housing Units</b>	<b>50,515</b>	<b>-</b>
<b>Occupied Housing Units</b>	<b>48,219</b>	<b>100.0</b>
Renter occupied	26,940	55.9
Owner occupied	21,279	44.1
By Household Size:		
1 person household	16,255	33.7
2 person household	14,133	29.3
3 person household	8,076	16.7
4 person household	5,771	12.0
5 persons and over	3,984	8.3
By Age of Householder:		
15 to 24 years	975	2.0
25 to 44 years	17,033	35.3
45 to 64 years	16,580	34.4
65 years and over	13,631	28.3

# CENSUS 2000: BRONX COMMUNITY DISTRICT 10



## LEGEND

4

CENSUS TRACT  
NUMBER

— STREET

— COMMUNITY DISTRICT  
BOUNDARY

— CENSUS TRACT  
BOUNDARY

READE ST. STREET NAME

**Change in Total Population, 1990 to 2000**  
**Bronx Community District 10**

Census Tract	Total Population		Population Change, 1990-2000	
	1990	2000	Number	Percent
0110	476	397	(79)	(16.6)
0118	4,236	5,039	803	19.0
0130	913	1,179	266	29.1
0132	4,470	5,655	1,185	26.5
0138	2,862	1,940	(922)	(32.2)
0144	5,586	5,518	(68)	(1.2)
0154	741	900	159	21.5
0156	1,185	1,459	274	23.1
0158	1,047	1,211	164	15.7
0160	3,436	5,196	1,760	51.2
0162	1,505	1,719	214	14.2
0164	1,001	1,212	211	21.1
0166	1,998	2,249	251	12.6
0184	3,489	3,695	206	5.9
0194	1,471	1,666	195	13.3
0196 *	405	499	94	23.2
0198	3,283	3,772	489	14.9
0202	1,632	1,824	192	11.8
0204	2,490	2,884	394	15.8
020601	2,133	2,375	242	11.3
0258 *	360	365	5	1.4
0264	4,286	4,798	512	11.9
026601	3,056	3,003	(53)	(1.7)
026602	5,162	5,266	104	2.0
0274	7,683	8,489	806	10.5
0276 *	5	7	2	40.0
0284 *	910	820	(90)	(9.9)
0300	5,516	5,862	346	6.3
0302 *	9,488	8,864	(624)	(6.6)
046201 *	24,206	24,523	317	1.3
0504 *	0	5	5	-
0516	4,053	4,520	467	11.5

\* Census tract is within two or more community districts. Data are for entire census tract.



**Total Population by Mutually Exclusive Race and Hispanic Origin  
by Census Tract, 2000  
Bronx Community District 10**

Census Tract	Total Population	Nonhispanic by Race					Two or More Races	Hispanic Origin (of any race)
		Single Race						
		White	Black/ African American	Asian	Other			
0110	397	136	74	8	0	4	175	
0118	5,039	4,144	55	75	16	151	598	
0130	1,179	719	4	9	0	73	374	
0132	5,655	3,235	208	186	20	81	1,925	
0138	1,940	1,247	29	73	2	26	563	
0144	5,518	452	2,006	62	30	87	2,881	
0154	900	518	15	13	13	8	333	
0156	1,459	822	15	18	19	29	556	
0158	1,211	800	12	45	9	8	337	
0160	5,196	4,486	23	44	5	32	606	
0162	1,719	1,209	33	31	12	24	410	
0164	1,212	990	7	19	4	4	188	
0166	2,249	1,270	52	61	21	53	792	
0184	3,695	3,063	9	48	6	72	497	
0194	1,666	795	39	56	16	22	738	
0196 *	499	84	11	56	35	12	301	
0198	3,772	612	146	771	78	135	2,030	
0202	1,824	397	137	194	48	59	989	
0204	2,884	532	244	268	71	124	1,645	
020601	2,375	457	243	257	77	149	1,192	
0258 *	365	140	9	42	6	4	164	
0264	4,798	3,522	29	80	2	57	1,108	
026601	3,003	2,187	51	98	4	49	614	
026602	5,266	3,431	197	123	30	101	1,384	
0274	8,489	7,641	15	77	8	46	702	
0276 *	7	5	0	0	0	0	2	
0284 *	820	184	358	15	2	3	258	
0300	5,862	3,977	86	263	24	89	1,423	
0302 *	8,864	1,144	5,329	69	55	162	2,105	
046201 *	24,523	4,271	13,677	241	89	428	5,817	
0504 *	5	2	0	0	0	0	3	
0516	4,520	3,799	69	152	19	83	398	

\* Census tract is within two or more community districts. Data are for entire census tract.

**Total Households by Household Family Type  
by Census Tract, 2000  
Bronx Community District 10**

<b>Census Tract</b>	<b>Total Households</b>	<b>Total Family Households</b>	<b>Total Non-Family Households</b>	<b>Average Household Size</b>	<b>Average Family Size</b>
0110	264	62	202	1.50	2.77
0118	1,742	1,219	523	2.56	3.12
0130	450	315	135	2.62	3.16
0132	2,187	1,530	657	2.58	3.12
0138	740	520	220	2.62	3.19
0144	1,956	1,437	519	2.82	3.33
0154	353	241	112	2.55	3.09
0156	580	399	181	2.52	3.05
0158	544	308	236	2.23	3.08
0160	2,100	1,423	677	2.47	3.04
0162	593	415	178	2.55	3.13
0164	439	299	140	2.63	3.25
0166	821	607	214	2.72	3.22
0184	1,549	1,014	535	2.39	3.02
0194	630	417	213	2.64	3.30
0196 *	152	113	39	3.28	3.77
0198	1,331	950	381	2.83	3.35
0202	714	434	280	2.55	3.22
0204	1,019	732	287	2.79	3.27
020601	835	553	282	2.82	3.54
0258 *	151	85	66	2.42	3.20
0264	2,016	1,280	736	2.38	3.04
026601	1,402	800	602	2.14	2.89
026602	2,575	1,315	1,260	2.04	2.86
0274	3,184	2,294	890	2.59	3.11
0276 *	0	0	0	0.00	0.00
0284 *	2	2	0	3.00	3.00
0300	2,667	1,492	1,175	2.18	2.93
0302 *	4,063	2,337	1,726	2.17	2.90
046201 *	11,168	6,440	4,728	2.13	2.84
0504 *	2	2	0	2.50	2.00
0516	2,051	1,150	901	2.20	2.93

\* Census tract is within two or more community districts. Data are for entire census tract.



**Selected Facilities and Program Sites  
In New York City, 2002-2003**

**BRONX COMMUNITY DISTRICT 10**

<u>Block</u>	<u>Lot</u>	<u>Facility Name</u>	<u>Facility Address</u>	<u>Facility Type</u>	<u>Capacity</u>	<u>Oversight Agency</u>
<b>SCHOOLS</b>						
<i>Public Elementary and Secondary School</i>						
4171	1	P.S. 71 ROSE E. SCALA SCHOOL	3040 Roberts Ave	Elementary School - Public	1100 Enrollment	NYC DOE
5135	200	P.S. 160	4140 Hutchinson River Parkway	Elementary School - Public	598 Enrollment	NYC DOE
5141	150	P.S. 178 SELMAN WAXMAN	850 Baychester Ave	Elementary School - Public	638 Enrollment	NYC DOE
5141	150	P.S. 153 HELEN KELLER	650 Baychester Ave	Elementary School - Public	722 Enrollment	NYC DOE
5313	92	P.S. 14 SEN. JOHN D. CALENDRA SCH	3041 Bruckner Blvd	Elementary School - Public	572 Enrollment	NYC DOE
5440	1	P.S. 72	2951 Dewey Ave	Elementary School - Public	913 Enrollment	NYC DOE
5547	1	P.S. / M.S. 101	2750 Lafayette Ave	Elementary School - Public	763 Enrollment	NYC DOE
5641	280	P.S. 175 CITY ISLAND	200 City Island Ave	Elementary School - Public	537 Enrollment	NYC DOE
5141	150	M.S. 180 DOCTOR DANIEL HALE WILL	700 Baychester Ave	Intermediate/JHS -Public	1060 Enrollment	NYC DOE
5141	150	M.S. 181 PABLO CASALS	800 Baychester Ave	Intermediate/JHS -Public	743 Enrollment	NYC DOE
5438	1	I.S. 192 PIAGENTINI JONES SCHOOL	650 Hollywood Ave	Intermediate/JHS -Public	1073 Enrollment	NYC DOE
5141	150	HARRY S. TRUMAN HIGH SCHOOL	750 Baychester Ave	High School - Public	2474 Enrollment	NYC DOE
5368	1	HERBERT H. LEHMAN HIGH SCHOOL	3000 E Tremont Ave	High School - Public	3515 Enrollment	NYC DOE
3983	1	P.S. 12 LEWIS AND CLARK SCHOOL	2555 Tratman Ave	Special/Other School - Public	520 Enrollment	NYC DOE
5141	150	P.S. 176	850 Baychester Ave	Special/Other School - Public	414 Enrollment	NYC DOE
5531	31	P.S. 401-404 HOSPITAL SCHOOL(Admin	3450 E Tremont Ave	Special/Other School - Public	141 Enrollment	NYC DOE
5547	1	P.S. 10	2750 Lafayette Ave	Special/Other School - Public	411 Enrollment	NYC DOE
<i>Private &amp; Parochial Elementary and Secondary School</i>						
3977	1	SANTA MARIA SCHOOL	1510 Zerega Ave	Elementary School - Private/Parochial	262 Enrollment	NYS DOE
3991	78	SACRED HEART PRIVATE SCHOOL	1651 Zerega Ave	Elementary School - Private/Parochial	180 Enrollment	NYS DOE
4173	18	OUR LADY - ASSUMPTION SCHOOL	1617 Parkview Ave	Elementary School - Private/Parochial	544 Enrollment	NYS DOE
4192	23	ST THERESA SCHOOL	2872 Saint Theresa Ave	Elementary School - Private/Parochial	580 Enrollment	NYS DOE
4199	1	GREEK AMERICAN INST OF NY	3573 Bruckner Blvd	Elementary School - Private/Parochial	172 Enrollment	NYS DOE
5409	475	VILLA MARIA ACAD - ES	3335 Country Club Rd	Elementary School - Private/Parochial	490 Enrollment	NYS DOE
5421	5	ST BENEDICT SCHOOL	1016 Edison Ave	Elementary School - Private/Parochial	460 Enrollment	NYS DOE
5452	1	ST FRANCES DE CHANTAL SCHOOL	2962 Harding Ave	Elementary School - Private/Parochial	718 Enrollment	NYS DOE

**Selected Facilities and Program Sites  
In New York City, 2002-2003**

**BRONX COMMUNITY DISTRICT 10**

<u>Block</u>	<u>Lot</u>	<u>Facility Name</u>	<u>Facility Address</u>	<u>Facility Type</u>	<u>Capacity</u>	<u>Oversight Agency</u>
<b><i>Private &amp; Parochial Elementary and Secondary School</i></b>						
5540	3	ST JOSEPH SCHOOL - DEAF	1000 Hutchinson River Parkway	Elementary School - Private/Parochial	110 Enrollment	NYS DOE
5647	108	ST MARY STAR - SEA SCHOOL	580 Minnieford Ave	Elementary School - Private/Parochial	244 Enrollment	NYS DOE
5542	1	MONSIGNOR SCANLAN HS	915 Hutchinson River Parkway	Senior High School - Private/Parochial	570 Enrollment	NYS DOE
5542	1	ST HELENA COMMERCIAL HS	925 Hutchinson River Parkway	Senior High School - Private/Parochial	217 Enrollment	NYS DOE
5604	32	PRESTON HS	2780 Schurz Ave	Senior High School - Private/Parochial	550 Enrollment	NYS DOE
<b><i>Colleges and Other Post-Secondary Institution</i></b>						
5530	50	MARITIME COLLEGE (SUNY)	fort Schuyler	Public College - SUNY	797 Enrollment	NYS DOE
5141	120	COLLEGE OF NEW ROCHELLE-CO-OP	950 Baychester Ave	Independent - Degree Granting Institution	See Main Campus	NYS DOE

**RECREATIONAL AND CULTURAL FACILITIES**

***Libraries and Cultural Institution***

3986	34	WESTCHESTER SQUARE LIBRARY	2521 Glebe Ave	Public Library - Branch	65373 Annual Circ.	NYPL
5141	100	BAYCHESTER REGIONAL LIBRARY	99 Asch Loop North	Public Library - Branch	168710 Annual Circ.	NYPL
5404	2	PELHAM BAY LIBRARY	3060 Middletown Road	Public Library - Branch	97773 Annual Circ.	NYPL
5439	1	THROG'S NECK LIBRARY	3025 Cross Bronx Expwy Ext.	Public Library - Branch	100506 Annual Circ.	NYPL
5644	7	CITY ISLAND LIBRARY	320 City Island Ave	Public Library - Branch	36877 Annual Circ.	NYPL

***Parks***

GIVANS CREEK WOODS PARK	Co-op City Blvd., Rombouts Ave, New	Park/Playground - NYC	10.735 Acres	NYC DPR
PARK (CO-OP CITY BALLFIELDS)	Co-op City Blvd, Bellamy Loop, Hutchi	Park/Playground - NYC	3.4 Acres	NYC DPR
FLORENCE COLUCCI PLAYGROUND	Wilkinson & Mayflower Aves	Park/Playground - NYC	4 Acres	NYC DPR
JHS 101 PLAYGROUND	Phillips Ave, E 177 St	Park/Playground - NYC	1.053 Acres	NYC DPR
FERRY POINT PARK	Westchester Cr, Schley, Emerson Aves,	Park/Playground - NYC	413.8 Acres	NYC DPR
BICENTENNIAL VETERANS MEM PAR	E/S Throgs Neck, Ellsworth and Schley	Park/Playground - NYC	9.256 Acres	NYC DPR
PELHAM BAY PARK	Bruckner Blvd,Eastchester By utchinson	Park/Playground - NYC	2766.05 Acres	NYC DPR
PARK (WATERBURY)	Bradford, Edison, La Salle, Waterbury A	Park/Playground - NYC	1.904 Acres	NYC DPR
PARK	E/S City Island Avenue at Centre St	Park/Playground - NYC	6.1 Acres	NYC DPR
SCHNEIDER-SAMPSON PARK (T)	Bruckner Blvd, Hollywood Ave, Baisley	Triangle, Strip, Plaza, or Sitting Area - NYC	0.09 Acres	NYC DPR

**Selected Facilities and Program Sites  
In New York City, 2002-2003**

**BRONX COMMUNITY DISTRICT 10**

<u>Block</u>	<u>Lot</u>	<u>Facility Name</u>	<u>Facility Address</u>	<u>Facility Type</u>	<u>Capacity</u>	<u>Oversight Agency</u>
<i>Parks</i>						
		PARK STRIP (ARTERIAL BARRIER)	Longstreet Ave to Us Bulkhead Line	Triangle, Strip, Plaza, or Sitting Area - NYC	0.032 Acres	NYC DPR
		GRASS STRIP	W/S Bruckner Blvd, Hollywood, Crosby	Triangle, Strip, Plaza, or Sitting Area - NYC	0.39 Acres	NYC DPR
		DEROSA-O'BOYLE TRIANGLE	Dewey Ave, E Tremont Ave, 177 St	Triangle, Strip, Plaza, or Sitting Area - NYC	0.017 Acres	NYC DPR
		HAWKINS SITTING AREA-CITY ISL	Hawkins St & City Island Ave	Triangle, Strip, Plaza, or Sitting Area - NYC	0.136 Acres	NYC DPR
		PALMER INLET	Bay Shore and Outlook Aves	Beach, Garden, Natural Area, Other - NYC	NA	NYC DPR
		THROGS NECK PARK (LOT)	Meyers St, E Tremont & Edison Aves	Beach, Garden, Natural Area, Other - NYC	0.444 Acres	NYC DPR
		CITY ISLAND WETLANDS	Bay St, Tier St, Eastchester Bay	Beach, Garden, Natural Area, Other - NYC	8.005 Acres	NYC DPR
		HUTCHINSON RIVER PARKWAY	Whitestone Bridge Approach to City Lin	Beach, Garden, Natural Area, Other - NYC	299.14 Acres	NYC DPR
		THROGS NECK EXPRESSWAY	Bruckner Blvd to Throgs Neck Bridge	Beach, Garden, Natural Area, Other - NYC	NA	NYC DPR
		BRUCKNER EXWY (6.9 MILES)	Triborough Bridge to New England Thru	Beach, Garden, Natural Area, Other - NYC	NA	NYC DPR
		GREENSTREET	Baychester Ave & Darrow Pl (S)	Joint NYCDOT/DPR Landscaped Area	NA	NYC DOT
		GREENSTREET	Baychester Ave & Darrow Pl (N)	Joint NYCDOT/DPR Landscaped Area	NA	NYC DOT
		SCHNEIDER SAMPSON 2	Bruckner Blvd & Hollywood Av	Joint NYCDOT/DPR Landscaped Area	NA	NYC DOT
		GREENSTREET	Bruckner b/t Wilkinson & Westchester	Joint NYCDOT/DPR Landscaped Area	NA	NYC DOT
		GREENSTREET	Middletown Rd & Jarvis Ave	Joint NYCDOT/DPR Landscaped Area	NA	NYC DOT
		GREENSTREET	Philip Avenue & Swinton Avenue	Joint NYCDOT/DPR Landscaped Area	NA	NYC DOT
		GREENSTREET	Bruckner b/t Swinton & Brainsmaded A	Joint NYCDOT/DPR Landscaped Area	NA	NYC DOT
		GREENSTREET	Westchester Avenue & Hobart Avenue	Joint NYCDOT/DPR Landscaped Area	NA	NYC DOT
		SCHENEIDER-SAMPTSON 1	Bruchkner Blvd & Hollywood Av	Joint NYCDOT/DPR Landscaped Area	NA	NYC DOT
		GREENSTREET	Baychester Av Btwn Aldrich & Bartow	Joint NYCDOT/DPR Landscaped Area	NA	NYC DOT
		GREENSTREET	Tillotson Ave, Conner St	Joint NYCDOT/DPR Landscaped Area	NA	NYC DOT
		GREENSTREET	Baychester Ave & Donzetti Place (N)	Joint NYCDOT/DPR Landscaped Area	NA	NYC DOT
		GREENSTREET	Pelham Bay Pkwy b/t Hutchinson Pkwy	Joint NYCDOT/DPR Landscaped Area	NA	NYC DOT
		GREENSTREET	Baychester Ave & Co-op City Blvd	Joint NYCDOT/DPR Landscaped Area	NA	NYC DOT
		GREENSTREET	Coop City Blvd b/t Asch Loop & Pear Tr	Joint NYCDOT/DPR Landscaped Area	NA	NYC DOT
		GREENSTREET	Hutchinson River Pkwy Ser Rd (N) & Li	Joint NYCDOT/DPR Landscaped Area	NA	NYC DOT
		GREENSTREET	Ampere , Dwight Av & Middletown Rd	Joint NYCDOT/DPR Landscaped Area	NA	NYC DOT
		GREENSTREET	Baychester Ave & Donzetti Pl (S)	Joint NYCDOT/DPR Landscaped Area	NA	NYC DOT

**Selected Facilities and Program Sites  
In New York City, 2002-2003**

**BRONX COMMUNITY DISTRICT 10**

<u>Block</u>	<u>Lot</u>	<u>Facility Name</u>	<u>Facility Address</u>	<u>Facility Type</u>	<u>Capacity</u>	<u>Oversight Agency</u>
<b><i>Parks</i></b>						
		GREENSTREET	C B Expressway Ser Rd (S) & Randall A	Joint NYCDOT/DPR Landscaped Area	NA	NYC DOT
		GREENSTREET	Phillip & Randall Avs & Service Rd(ext	Joint NYCDOT/DPR Landscaped Area	NA	NYC DOT
		GREENSTREET	Calhoun Av & Randall Av	Joint NYCDOT/DPR Landscaped Area	NA	NYC DOT
		HAWKINS TRIANGLE	City Island Av & Hawkins St	Joint NYCDOT/DPR Landscaped Area	NA	NYC DOT
		GREENSTREET	Bruckner b/t Swinton, & Gifford Av	Joint NYCDOT/DPR Landscaped Area	NA	NYC DOT
		BRONX RIVER GREENWAY	Thieriot Ave, O'brien Ave, Near Soundvi	State Open Space Preserve	0.11 Acres	NYS DEC

**PUBLIC SAFETY AND CRIMINAL JUSTICE FACILITIES**

5531	40	45TH PRECINCT	2877 Barkley Ave	NYC Police Station	NA	NYPD
5567	1	HOUSING POLICE SERVICE AREA #8 E	2794 Randall Ave	NYCHA Police Service Area	NA	NYPD
5141	103	ENGINE 66 LADDER 61	21 Asch Loop	NYC Fire House	NA	FDNY
5419	125	ENGINE 89 LADDER 50	2924 Bruckner Blvd	NYC Fire House	NA	FDNY
5443	170	ENGINE 72 SATELLITE 2	3929 East Tremont Ave	NYC Fire House	NA	FDNY
5642	118	ENGINE 70 LADDER 53	169 Schofield St	NYC Fire House	NA	FDNY

**HOSPITALS, NURSING HOMES, AND AMBULATORY PROGRAMS**

***Nursing Homes and Hospital Inpatient Uni***

5141	270	HEBREW HOSPITAL HOME	801 Coop City Blvd	Residential Health Care Facility	480 Beds	NYS DOH
5409	100	PROVIDENCE REST	3304 Waterbury Ave	Residential Health Care Facility	200 Beds	NYS DOH
5434	29	THROGS NECK EXTENDED CARE FAC	727 Throgs Neck Expwy	Residential Health Care Facility	205 Beds	NYS DOH
3994	1	NEW YORK WESTCHESTER SQUARE	2475 St Raymond Ave	Hospital	205 Beds	NYS DOH
4250	26	OUR LADY OF MERCY D'URSO PAVIL	1870 Pelham Pkwy So	Hospital	183 Beds	NYS DOH

***Ambulatory Facilities and Program:***

4239	5	SURGICARE AMBULATORY SURGER	3250 Westchester Ave	Free Standing Health Center	NA	NYS DOH
3834	81	BRONX EAST SITE	2300 Westchester Ave	Hospital Affiliated Health Center	NA	NYS DOH
4239	5	MEDICAL VILLAGE AT PELHAM BAY	3250 Westchester Ave	Hospital Affiliated Health Center	NA	NYS DOH
4248	1	BETH ISRAEL MEDICAL CTR BRONX	3251 Westchester Ave	Hospital Affiliated Health Center	NA	NYS DOH

**Selected Facilities and Program Sites  
In New York City, 2002-2003**

**BRONX COMMUNITY DISTRICT 10**

<u>Block</u>	<u>Lot</u>	<u>Facility Name</u>	<u>Facility Address</u>	<u>Facility Type</u>	<u>Capacity</u>	<u>Oversight Agency</u>
<b><i>Ambulatory Facilities and Program:</i></b>						
5141	120	MEDICAL VILLAGE AT COOP CITY	120-1 Dekruif Place	Hospital Affiliated Health Center	NA	NYS DOH
5141	500	CO-OP CITY OFFICE	115 Dreiser Loop	Hospital Affiliated Health Center	NA	NYS DOH
5141	810	CO-OP CITY OFFICE	2100 Bartow Ave	Hospital Affiliated Health Center	NA	NYS DOH
3986	34	CHILD HEALTH CENTER AT GLEBE A	2527 Glebe Ave	HHC Child Health Clinic	NA	NYC HHC

**ALCOHOLISM & SUBSTANCE ABUSE SERVICES**

***Non-Residential:***

3981	21	DAYTOP VILLAGE - BRONX OUTREA	16 Westchester Square	Med Supervised Outp Svc - Alcohol/Sub Abuse	75 Cert. Caseload	NYS OASAS
3981	21	DAYTOP VILLAGE, INC. - D.F. OUTPAT	16 Westchester Square	Non-Med Supervised Outp Svc - Alc/Sub Abuse	50 Cert. Caseload	NYS OASAS

**MENTAL HEALTH SERVICES**

***Residential***

3987	1	PIBLY OVERING HOUSE SUPERVISED	1512 Overing St	Community-Based Residence - Mental Health	12 Beds	NYS OMH
------	---	--------------------------------	-----------------	---	---------	---------

***Non-Residential:***

3986	34	SOUND VIEW-THROGS NECK CDT PR	2525 Glebe Ave	Mental Health Clinic/Day Treatment	200 Cert. Caseload	NYS OMH
4072	5	JBFCSS BRONX/REAL CSS CONTINUIN	55 Westchester Square	Mental Health Clinic/Day Treatment	46 Cert. Caseload	NYS OMH
4072	5	JBFCSS BRONX REAL IPRT	55 Westchester Square	Intensive Psychiatric Rehab	40 Cert. Caseload	NYS OMH
5568	50	JEWISH ASSOC FOR SERVICES FOR T	2705 Schley Ave	Vocational/Social Training - Mental Health	60 Cert. Caseload	NYC DOHM

**MENTAL RETARDATION & DEVELOPMENTAL DISABILITIES SERVICES**

***Residential***

3997	42	INSTITUTE OF APPLIED HUMAN DYN	2448 East Tremont Ave	Intermediate Care Facility - MR/DD	12 Beds	NYS OMRDD
5532	13	UCPA OF NEW YORK STATE, INC.	1065 Revere Ave	Intermediate Care Facility - MR/DD	12 Beds	NYS OMRDD
5579	59	FEDERATION EMPLOY. & GUIDANCE	424 Swinton Ave	Intermediate Care Facility - MR/DD	10 Beds	NYS OMRDD
3964	13	YOUNG ADULT INSTITUTE	2140 Glebe Ave	Residential Alternative - MR/DD	8 Beds	NYS OMRDD
4177	7	FEDERATION EMPLOY. & GUIDANCE	3120 Buhre Ave	Residential Alternative - MR/DD	4 Beds	NYS OMRDD
4232	23	ASSN. FOR HELP OF RETARD. CHILD.	1974 Mayflower Ave	Residential Alternative - MR/DD	8 Beds	NYS OMRDD
5135	51	CARDINAL MCCLOSKEY SCHOOL AN	120 Elgar Place	Residential Alternative - MR/DD	4 Beds	NYS OMRDD

**Selected Facilities and Program Sites  
In New York City, 2002-2003**

**BRONX COMMUNITY DISTRICT 10**

<u>Block</u>	<u>Lot</u>	<u>Facility Name</u>	<u>Facility Address</u>	<u>Facility Type</u>	<u>Capacity</u>	<u>Oversight Agency</u>
<b>Residential</b>						
5135	51	LAKESIDE FAMILY AND CHILDREN'S	120 Einstein Loop	Residential Alternative - MR/DD	4 Beds	NYS OMRDD
5135	51	LAKESIDE FAMILY AND CHILDREN'S	120 Einstein Loop	Residential Alternative - MR/DD	4 Beds	NYS OMRDD
5135	51	LAKESIDE FAMILY AND CHILDREN'S	120 Einstein Loop	Residential Alternative - MR/DD	4 Beds	NYS OMRDD
5135	51	ST. DOMINIC'S HOME	140 Elgar Place	Residential Alternative - MR/DD	4 Beds	NYS OMRDD
5135	51	CARDINAL MCCLOSKEY SCHOOL AN	120 Elgar Place	Residential Alternative - MR/DD	4 Beds	NYS OMRDD
5135	51	CARDINAL MCCLOSKEY SCHOOL AN	120 Elgar Place	Residential Alternative - MR/DD	4 Beds	NYS OMRDD
5135	51	CARDINAL MCCLOSKEY SCHOOL AN	120 Elgar Place	Residential Alternative - MR/DD	4 Beds	NYS OMRDD
5135	51	ST. DOMINIC'S HOME	140 Elgar Place	Residential Alternative - MR/DD	4 Beds	NYS OMRDD
5135	51	ST. DOMINIC'S HOME	140 Elgar Place	Residential Alternative - MR/DD	4 Beds	NYS OMRDD
5135	51	ST. DOMINIC'S HOME	140 Elgar Place	Residential Alternative - MR/DD	4 Beds	NYS OMRDD
5135	51	LAKESIDE FAMILY AND CHILDREN'S	120 Einstein Loop	Residential Alternative - MR/DD	4 Beds	NYS OMRDD
5141	120	SALVATION ARMY	120 Carver Loop	Residential Alternative - MR/DD	4 Beds	NYS OMRDD
5141	120	ST. AGATHA HOME FOR CHILDREN	120 Benchley Place	Residential Alternative - MR/DD	4 Beds	NYS OMRDD
5141	120	CATHOLIC GUARDIAN SOCIETY OF N	140 Casals Place	Residential Alternative - MR/DD	4 Beds	NYS OMRDD
5141	120	CATHOLIC GUARDIAN SOCIETY OF N	140 Casals Place	Residential Alternative - MR/DD	4 Beds	NYS OMRDD
5141	120	CATHOLIC GUARDIAN SOCIETY OF N	140 Casals Place	Residential Alternative - MR/DD	4 Beds	NYS OMRDD
5141	120	CATHOLIC GUARDIAN SOCIETY OF N	140 Casals Place	Residential Alternative - MR/DD	4 Beds	NYS OMRDD
5141	120	ST. AGATHA HOME FOR CHILDREN	120 Benchley Place	Residential Alternative - MR/DD	4 Beds	NYS OMRDD
5141	120	ST. AGATHA HOME FOR CHILDREN	120 Benchley Place	Residential Alternative - MR/DD	4 Beds	NYS OMRDD
5141	120	SALVATION ARMY	120 Carver Loop	Residential Alternative - MR/DD	4 Beds	NYS OMRDD
5141	120	EDWIN GOULD SERVICES FOR CHILD	140 Alcott Place	Residential Alternative - MR/DD	4 Beds	NYS OMRDD
5141	120	SALVATION ARMY	120 Carver Loop	Residential Alternative - MR/DD	4 Beds	NYS OMRDD
5141	120	SALVATION ARMY	120 Carver Loop	Residential Alternative - MR/DD	4 Beds	NYS OMRDD
5141	120	EDWIN GOULD SERVICES FOR CHILD	140 Alcott Place	Residential Alternative - MR/DD	4 Beds	NYS OMRDD
5141	120	EDWIN GOULD SERVICES FOR CHILD	140 Alcott Place	Residential Alternative - MR/DD	4 Beds	NYS OMRDD
5141	120	EDWIN GOULD SERVICES FOR CHILD	140 Alcott Place	Residential Alternative - MR/DD	4 Beds	NYS OMRDD
5141	120	ST. AGATHA HOME FOR CHILDREN	120 Benchley Place	Residential Alternative - MR/DD	4 Beds	NYS OMRDD
5350	41	YOUNG ADULT INSTITUTE	3112 E Tremont Ave	Residential Alternative - MR/DD	6 Beds	NYS OMRDD

**Selected Facilities and Program Sites  
In New York City, 2002-2003**

**BRONX COMMUNITY DISTRICT 10**

<u>Block</u>	<u>Lot</u>	<u>Facility Name</u>	<u>Facility Address</u>	<u>Facility Type</u>	<u>Capacity</u>	<u>Oversight Agency</u>
<b>Residential</b>						
5641	1	AABR	141 Pilot St	Residential Alternative - MR/DD	8 Beds	NYS OMRDD
<b>Non-Residential</b>						
4232	23	ASSN F/HELP OF RETARDED CHILD.	1952 Mayflower Ave	Clinic/Day Treatment - MR/DD	27 Cert. Caseload	NYS OMRDD
4232	23	ASSN F/HELP OF RETARDED CHILD.	1952 Mayflower Ave	Day Training/Preschool Program - MR/DD	158 Cert. Caseload	NYS OMRDD
5371	58	YOUNG ADULT INSTITUTE	3060 E. Tremont Ave	Day Training/Preschool Program - MR/DD	34 Cert. Caseload	NYS OMRDD
3834	81	ASSN F/HELP OF RETARDED CHILD.	2300 Westchester Ave	Day Rehabilitation - MR/DD	NA	NYS OMRDD
4232	23	ASSN F/HELP OF RETARDED CHILD.	1952 Mayflower Ave	Day Training/Workshop - MR/DD	82 Cert. Caseload	NYS OMRDD

**DAYCARE AND RESIDENTIAL FACILITIES FOR CHILDREN**

<b>Residential</b>						
3965	40	DORIS STREET GH	1404 Doris St	Group Foster Home	8 Beds	NYC ACS
3989	6	GLOVER GROUP HOME	1623 Glover St	Group Foster Home	9 Beds	NYC ACS
3999	57	1703 ST. PETER'S AVE	1703 St. Peter's Ave	Group Foster Home	10 Beds	NYC ACS
3999	69	1701 ST. PETER'S AVE	1701 St. Peter's Ave	Group Foster Home	10 Beds	NYC ACS
<b>Daycare and Headstart Facilities</b>						
5582	1	THROGGS NECK CCC	461 Swinton Ave	Group Day Care - Public	60 Children	NYC DOHM
3834	81	AHRC HOWARD HABER ELC	2300 Westchester Ave	Group Day Care - Private	142 Children	NYC DOHM
4157	50	KIDERIFIC NURSERY	1621 Pilgrim Ave	Group Day Care - Private	29 Children	NYC DOHM
4245	13	KIDDING AROUND	2940 E 194 St	Group Day Care - Private	30 Children	NYC DOHM
5135	51	GOOSE BAY II	4180 Hutchinson River Pkwy E	Group Day Care - Private	30 Children	NYC DOHM
5135	51	GOOSE BAY I	4120 Hutchinson River Parkway	Group Day Care - Private	70 Children	NYC DOHM
5135	210	GOOSE BAY NURSERY #3	135 Einstein Loop	Group Day Care - Private	20 Children	NYC DOHM
5141	120	GOOSE BAY 5	100 Dreiser Loop	Group Day Care - Private	86 Children	NYC DOHM
5141	120	COOP CITY CHILD DEVELOPMENT CE	100 Aldrich St	Group Day Care - Private	58 Children	NYC DOHM
5141	120	GOOSE BAY IV	950 Baychester Ave	Group Day Care - Private	54 Children	NYC DOHM
5340	1	MS. RITA'S EARLY CHILDHOOD CTR	3075 Baisley Ave	Group Day Care - Private	20 Children	NYC DOHM
5340	40	PRECIOUS MOMENTS NURSERY SCH	3147-49 Bruckner Blvd	Group Day Care - Private	18 Children	NYC DOHM



**Selected Facilities and Program Sites  
In New York City, 2002-2003**

**BRONX COMMUNITY DISTRICT 10**

<u>Block</u>	<u>Lot</u>	<u>Facility Name</u>	<u>Facility Address</u>	<u>Facility Type</u>	<u>Capacity</u>	<u>Oversight Agency</u>
<b><i>Daycare and Headstart Facilities</i></b>						
5340	40	PRECIOUS MOMENTS NURSERY SCH	3147 Bruckner Blvd	Group Day Care - Private	24 Children	NYC DOHM
5356	1	TENDER YEARS CC INC.	3141 E Tremont Ave	Group Day Care - Private	30 Children	NYC DOHM
5375	5	THE LIFE SKILLS HOME TRAINING TU	3051 East Tremont Ave	Group Day Care - Private	30 Children	NYC DOHM
5409	133	PROVIDENCE REST CDC INC.	3310 Campbell Drive	Group Day Care - Private	25 Children	NYC DOHM
5423	8	THE KIDZONE CC COMMUNITY SERV	3547 E Tremont Ave	Group Day Care - Private	15 Children	NYC DOHM
5444	1	JAY KAY EARLY EDUCATIONAL CTR.	485 Logan Ave	Group Day Care - Private	20 Children	NYC DOHM
5535	1	THESE OUR TRESURES TOTS	2778 Bruckner Blvd	Group Day Care - Private	75 Children	NYC DOHM
5540	3	ST. JOSEPH'S SCHOOL FOR THE DEAF	1000 Hutchinson River Parkway	Group Day Care - Private	50 Children	NYC DOHM
5576	97	TUTOR TIME @TREMONT	4022 E Tremont Ave	Group Day Care - Private	142 Children	NYC DOHM
5576	97	TUTOR TIME AT TREMONT	4020-22 E Tremont Ave	Group Day Care - Private	110 Children	NYC DOHM

**FACILITIES FOR SENIORS**

3963	43	GLEBE SENIOR CENTER	2125 Glebe Ave	Senior Center	720 Av. Meals/Month	NYC DFTA
4171	24	RAIN MIDDLETOWN SENIOR CENTER	3033 Middletown Rd	Senior Center	3660 Av. Meals/Month	NYC DFTA
5135	210	EINSTEIN	135 Einstein Loop	Senior Center	1140 Av. Meals/Month	NYC DFTA
5141	100	COOP CITY SENIOR CENTER	2049 Bartow Ave	Senior Center	1560 Av. Meals/Month	NYC DFTA
5141	500	DREISER	177 Dreiser Loop	Senior Center	1890 Av. Meals/Month	NYC DFTA
5420	2	NORTHEAST BRONX SENIOR CITIZEN	2968 Bruckner Blvd	Senior Center	5310 Av. Meals/Month	NYC DFTA
5568	50	THROGGS NECK SENIOR CENTER	2705 Schley Ave	Senior Center	1530 Av. Meals/Month	NYC DFTA
5640	18	CITY ISLAND COMM CTR NUTR	160 Pilot St	Senior Center	1380 Av. Meals/Month	NYC DFTA

**RESIDENTIAL FACILITIES AND FOOD PROGRAMS FOR ADULTS & FAMILIES**

***Residential***

5245	1	TOWN & COUNTRY MOTEL	2244 Tillotson Ave	Family Homeless Facility - by DHS Referral	97 Family Units	NA
------	---	----------------------	--------------------	--	-----------------	----

***Food Programs and Drop-In Center:***

3973	1	DIOS LEVANTANDO AL CAIDO INC.	1406-08 Zerega Ave	Food Pantry	NA	NA
4072	5	JEWISH BOARD OF FAMILIES	55 Westchester Square	Food Pantry	NA	NA

**Selected Facilities and Program Sites  
In New York City, 2002-2003  
BRONX COMMUNITY DISTRICT 10**

<u>Block</u>	<u>Lot</u>	<u>Facility Name</u>	<u>Facility Address</u>	<u>Facility Type</u>	<u>Capacity</u>	<u>Oversight Agency</u>
<i>Food Programs and Drop-In Centers:</i>						
5141	500	BLACK FORUM OF CO-OP CITY	177 Dreiser Loop	Food Pantry	NA	NA