

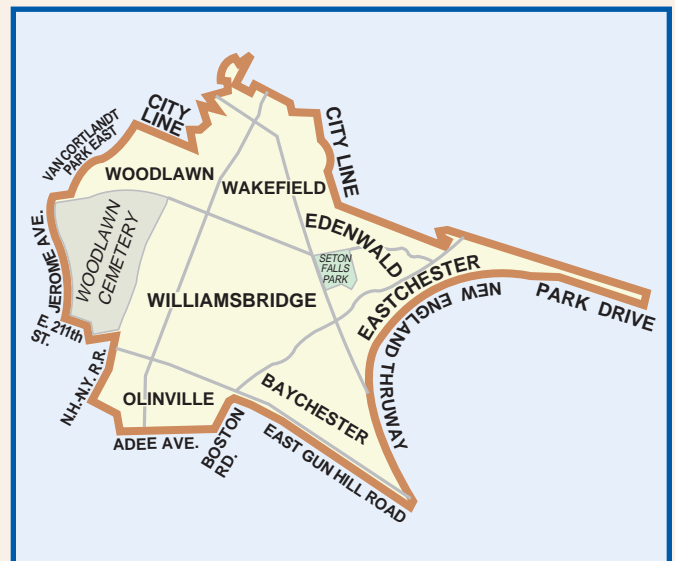
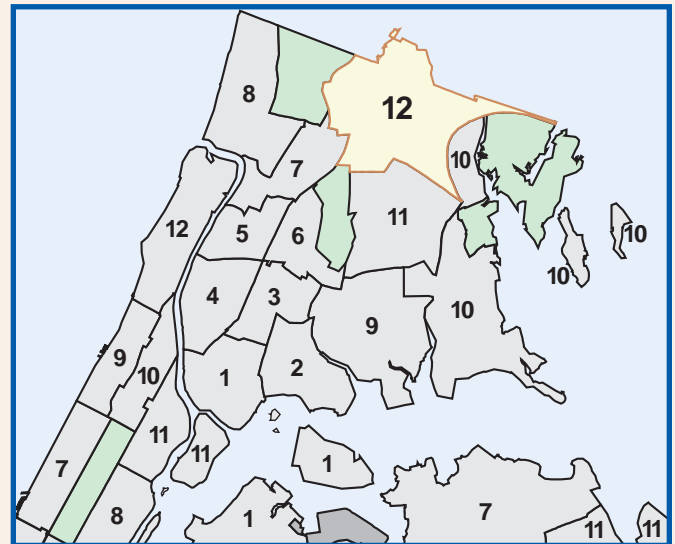
BRONX COMMUNITY DISTRICT 12

TOTAL POPULATION	1980	1990	2000
Number	128,226	129,620	149,077
% Change	—	1.1	15.0

VITAL STATISTICS	1990	2000
Births: Number	2,223	1,895
Rate per 1000	17.2	12.7
Deaths: Number	1,353	983
Rate per 1000	10.4	6.6
Infant Mortality: Number	37	15
Rate per 1000	16.6	7.9

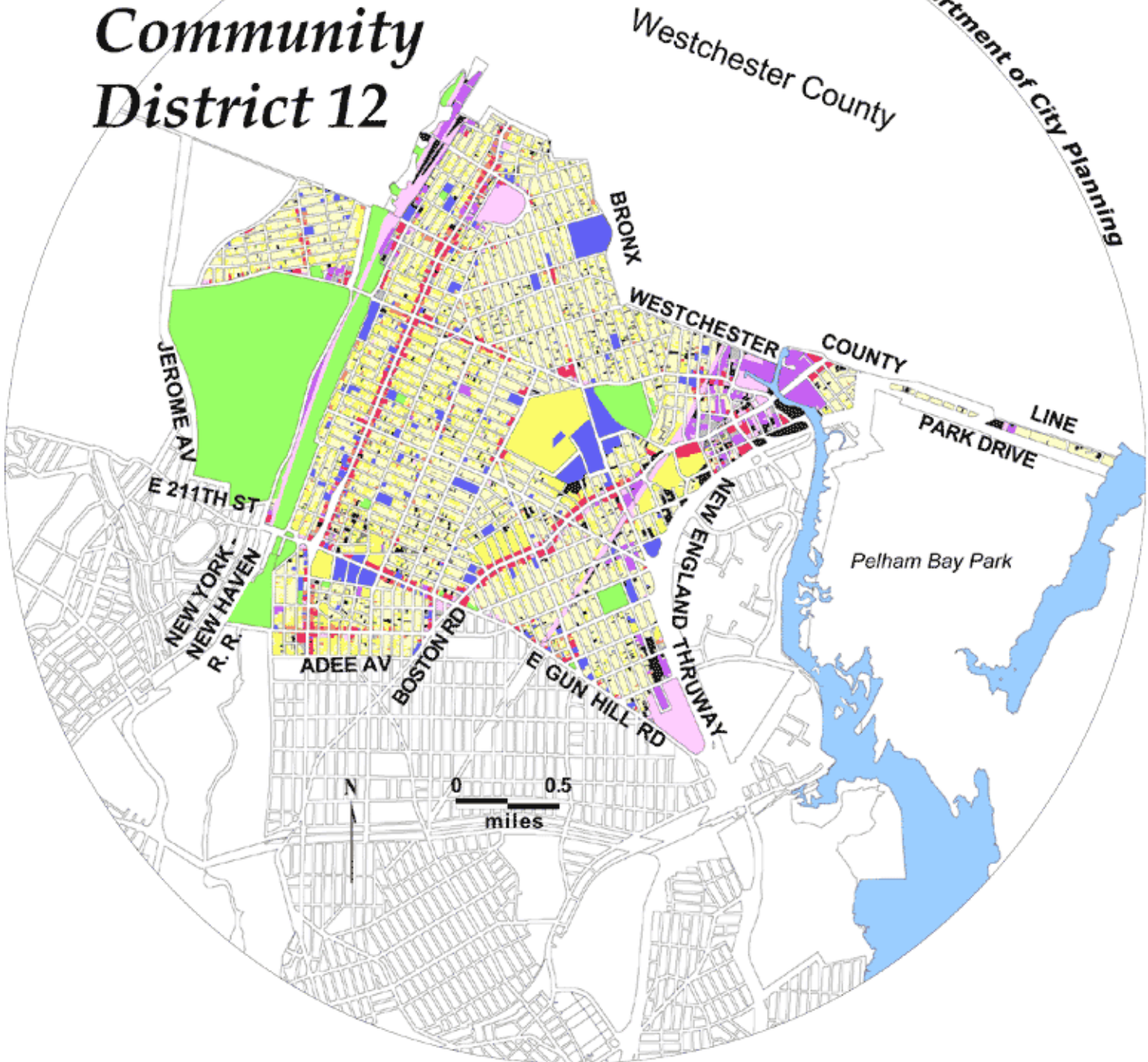
INCOME SUPPORT	1994	2001
Public Assistance (AFDC, Home Relief)	19,017	9,435
Supplemental Security Income	4,937	5,974
Medicaid Only	5,828	11,128
Total Persons Assisted	29,782	26,537
Percent of Population	23.0	17.8

TOTAL LAND AREA		
	Acres:	3,596.3
	Square Miles:	5.6



	Lots	Lot Area	
		Sq. Ft. (000)	%
1- 2 Family Residential	14,039	39,954.6	38.7
Multi-Family Residential	2,954	16,617.6	16.1
Mixed Resid. / Commercial	426	1,633.9	1.6
Commercial / Office	417	4,045.8	3.9
Industrial	147	3,588.8	3.5
Transportation / Utility	162	2,760.9	2.7
Institutions	206	6,316.2	6.1
Open Space / Recreation	18	19,858.1	19.2
Parking Facilities	414	2,011.7	2.0
Vacant Land	1,152	6,290.3	6.1
Miscellaneous	—	266.5	.3
Total	19,935	103,344.4	100.0

Bronx Community District 12



**Residential
Land Uses**

- 1 & 2 Family Residential
- Multi-Family
- Mixed Residential & Commercial

**Non-Residential
Land Uses**

- Commercial & Office
- Industrial & Manufacturing
- Transportation & Utility
- Public Facilities & Institutions
- Open Space & Outdoor Recreation
- Parking Facilities
- Vacant Land
- All Others or No Data

Base Map: COGIS Tax Lot File Release 02B, clipped to shoreline
 Land Use: NYC Department of Finance's Real Property File
 (August 2002) modified by the Department of City Planning for
 display of condominiums and parks in appropriate land use category.

**Table PL P-103: Total Population by Mutually Exclusive Race and Hispanic Origin
and Total Housing Units
New York City Community Districts, 1990 and 2000**

Bronx Community District 12	1990		2000		Change 1990-2000	
	Number	Percent	Number	Percent	Number	Percent
Total Population	129,620	100.0	149,077	100.0	19,457	15.0
Nonhispanic of Single Race:	-	-	-	-	-	-
White Nonhispanic	24,349	18.8	14,977	10.0	(9,372)	-38.5
Black/African American Nonhispanic	77,912	60.1	98,281	65.9	20,369	26.1
Asian or Pacific Islander Nonhispanic	2,426	1.9	2,796	1.9	370	15.3
American Indian and Alaska Native Nonhispanic	596	0.5	338	0.2	(258)	-43.3
Some Other Race Nonhispanic	312	0.2	1,027	0.7	715	229.2
Nonhispanic of Two or More Races	-	-	4,507	3.0	-	-
Hispanic Origin	24,025	18.5	27,151	18.2	3,126	13.0
Population Under 18 Years	30,774	100.0	41,302	100.0	10,528	34.2
Nonhispanic of Single Race:	-	-	-	-	-	-
White Nonhispanic	2,676	8.7	1,716	4.2	(960)	-35.9
Black/African American Nonhispanic	20,012	65.0	28,127	68.1	8,115	40.6
Asian or Pacific Islander Nonhispanic	716	2.3	763	1.8	47	6.6
American Indian and Alaska Native Nonhispanic	167	0.5	98	0.2	(69)	-41.3
Some Other Race Nonhispanic	140	0.5	266	0.6	126	90.0
Nonhispanic of Two or More Races	-	-	1,116	2.7	-	-
Hispanic Origin	7,063	23.0	9,216	22.3	2,153	30.5
Population 18 Years and Over	98,846	100.0	107,775	100.0	8,929	9.0
Nonhispanic of Single Race:	-	-	-	-	-	-
White Nonhispanic	21,673	21.9	13,261	12.3	(8,412)	-38.8
Black/African American Nonhispanic	57,900	58.6	70,154	65.1	12,254	21.2
Asian or Pacific Islander Nonhispanic	1,710	1.7	2,033	1.9	323	18.9
American Indian and Alaska Native Nonhispanic	429	0.4	240	0.2	(189)	-44.1
Some Other Race Nonhispanic	172	0.2	761	0.7	589	342.4
Nonhispanic of Two or More Races	-	-	3,391	3.1	-	-
Hispanic Origin	16,962	17.2	17,935	16.6	973	5.7
Total Population	129,620	100.0	149,077	100.0	19,457	15.0
Under 18 Years	30,774	23.7	41,302	27.7	10,528	34.2
18 Years and Over	98,846	76.3	107,775	72.3	8,929	9.0
Total Housing Units	46,899	-	56,002	-	9,103	19.4

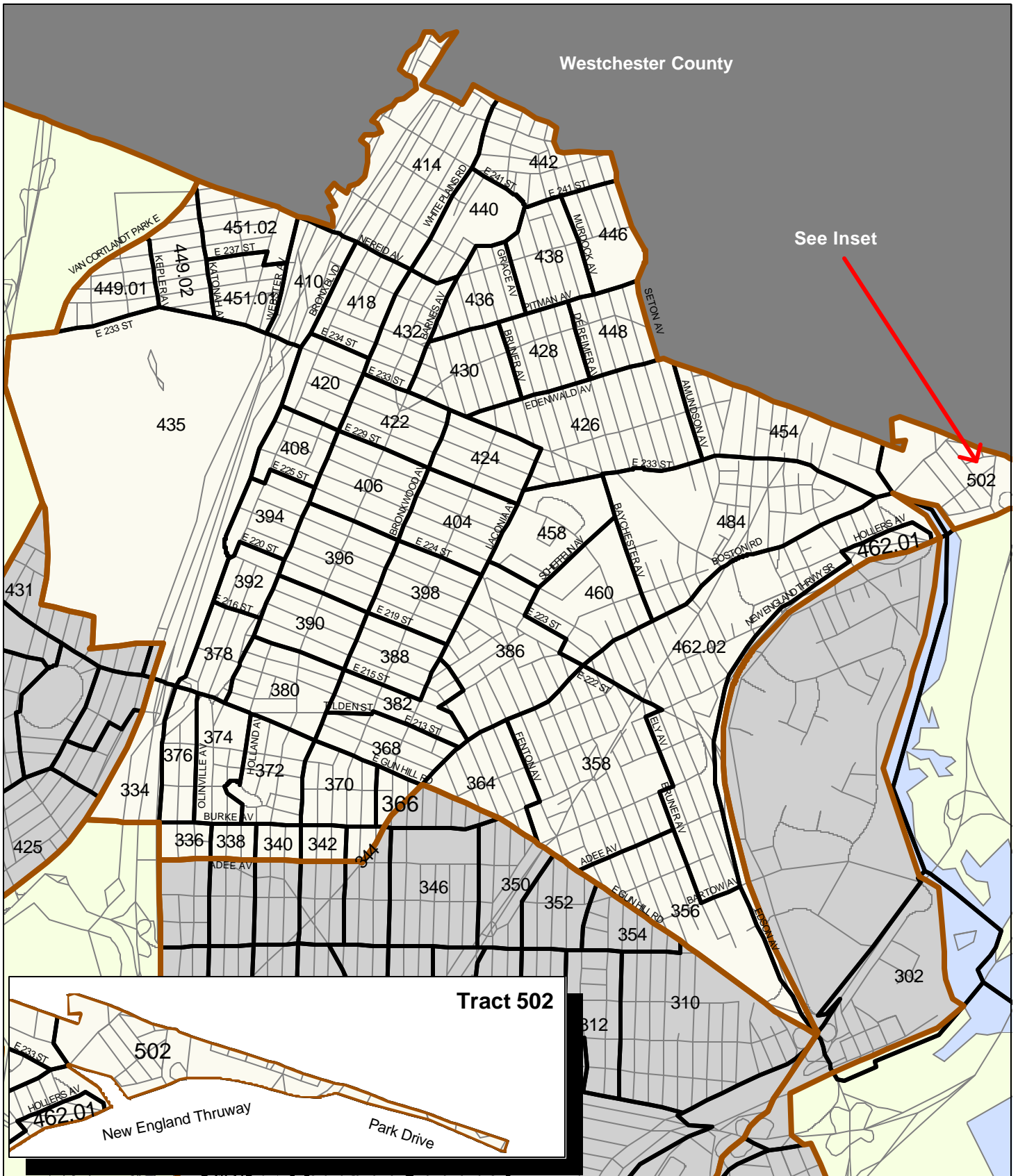
Race categories are from the 2000 Census and are not strictly comparable with categories used in 1990.

Source: U.S. Census Bureau, 2000 Census PL File and SF1 and 1990 Census STF1
Population Division - NYC Department of City Planning (Oct 2001)

**Demographic Profile - New York City Community Districts
2000 Census SF1**

Bronx Community District 12	Number	Percent
Total Population	149,077	100.0
White Nonhispanic	14,977	10.0
Black Nonhispanic	98,281	65.9
Asian and Pacific Islander Nonhispanic	2,796	1.9
Other Nonhispanic	1,365	0.9
Two or More Races Nonhispanic	4,507	3.0
Hispanic Origin	27,151	18.2
Female	82,074	55.1
Male	67,003	44.9
Under 5 years	11,025	7.4
5 to 9 years	12,191	8.2
10 to 14 years	11,430	7.7
15 to 19 years	10,865	7.3
20 to 24 years	9,891	6.6
25 to 44 years	45,433	30.5
45 to 64 years	31,131	20.9
65 years and over	17,111	11.5
18 years and over	107,775	72.3
In households	146,309	98.1
In family households	126,955	85.2
Householder	36,661	24.6
Spouse	17,803	11.9
Own child under 18 years	33,429	22.4
Other relatives	34,353	23.0
Nonrelatives	4,709	3.2
In nonfamily households	19,354	13.0
Householder	16,168	10.8
Householder 65 years and over living alone	4,406	3.0
Nonrelatives	3,186	2.1
In group quarters	2,768	1.9
Total Households	52,829	100.0
Family households	36,661	69.4
Married-couple family	17,803	33.7
With related children under 18 years	9,599	18.2
Female householder, no husband present	15,490	29.3
With related children under 18 years	10,603	20.1
Male householder, no wife present	3,368	6.4
With related children under 18 years	1,722	3.3
Nonfamily households	16,168	30.6
Households with one or more persons 65 years and over	12,393	23.5
Persons Per Family	3.33	-
Persons Per Household	2.77	-
Total Housing Units	56,002	-
Occupied Housing Units	52,829	100.0
Renter occupied	34,142	64.6
Owner occupied	18,687	35.4
By Household Size:		
1 person household	13,810	26.1
2 person household	13,580	25.7
3 person household	10,103	19.1
4 person household	7,684	14.5
5 persons and over	7,652	14.5
By Age of Householder:		
15 to 24 years	2,026	3.8
25 to 44 years	22,196	42.0
45 to 64 years	18,396	34.8
65 years and over	10,211	19.3

CENSUS 2000: BRONX COMMUNITY DISTRICT 12



LEGEND	
4	CENSUS TRACT NUMBER
—	CENSUS TRACT BOUNDARY
—	STREET
—	STREET NAME
—	COMMUNITY DISTRICT BOUNDARY

Change in Total Population, 1990 to 2000
Bronx Community District 12

Census Tract	Total Population		Population Change, 1990-2000	
	1990	2000	Number	Percent
0334 *	6	224	218	3,633.3
0336 *	5,951	6,138	187	3.1
0338 *	3,766	3,848	82	2.2
0340 *	4,133	4,360	227	5.5
0342 *	1,334	1,533	199	14.9
0344 *	1,287	1,537	250	19.4
0356	1,669	2,020	351	21.0
0358	5,434	6,917	1,483	27.3
0364	2,346	2,699	353	15.0
0366 *	743	882	139	18.7
0368	1,410	1,569	159	11.3
0370	2,184	2,210	26	1.2
0372	1,738	2,182	444	25.5
0374	3,726	3,519	(207)	(5.6)
0376	2,029	2,116	87	4.3
0378	2,731	2,795	64	2.3
0380	4,037	3,910	(127)	(3.1)
0382	2,076	2,566	490	23.6
0386	6,799	7,123	324	4.8
0388	1,874	2,374	500	26.7
0390	2,047	2,580	533	26.0
0392	1,442	1,607	165	11.4
0394	4,031	4,453	422	10.5
0396	3,275	3,400	125	3.8
0398	2,462	2,771	309	12.6
0404	2,371	2,904	533	22.5
0406	3,079	3,398	319	10.4
0408	3,586	4,014	428	11.9
0410	15	23	8	53.3
0414	4,191	5,040	849	20.3
0418	3,169	3,564	395	12.5
0420	3,019	3,788	769	25.5
0422	2,494	2,694	200	8.0
0424	1,954	2,570	616	31.5
0426	5,080	6,470	1,390	27.4
0428	1,837	2,239	402	21.9
0430	2,676	2,961	285	10.7
0432	2,246	2,772	526	23.4
0435 *	58	69	11	19.0
0436	1,604	2,334	730	45.5
0438	2,252	2,990	738	32.8
0440	717	984	267	37.2

Change in Total Population, 1990 to 2000
Bronx Community District 12

Census Tract	Total Population		Population Change, 1990-2000	
	1990	2000	Number	Percent
0442	3,260	3,715	455	14.0
0446	752	947	195	25.9
0448	1,562	1,836	274	17.5
044901	1,911	1,973	62	3.2
044902	2,127	1,992	(135)	(6.3)
045101	1,964	1,800	(164)	(8.4)
045102	2,084	1,943	(141)	(6.8)
0454	1,726	2,029	303	17.6
0458	6,790	7,329	539	7.9
0460	2,621	2,693	72	2.7
046201 *	24,206	24,523	317	1.3
046202	5,234	7,289	2,055	39.3
0484	2,292	3,758	1,466	64.0
0502	654	854	200	30.6

* Census tract is within two or more community districts. Data are for entire census tract.

**Total Population by Mutually Exclusive Race and Hispanic Origin
by Census Tract, 2000
Bronx Community District 12**

Census Tract	Total Population	Nonhispanic by Race					Two or More Races	Hispanic Origin (of any race)
		Single Race						
		White	Black/ African American	Asian	Other			
0334 *	224	8	123	9	4	11	69	
0336 *	6,138	410	2,751	208	36	151	2,582	
0338 *	3,848	431	1,662	103	68	186	1,398	
0340 *	4,360	569	1,498	93	27	123	2,050	
0342 *	1,533	221	748	46	11	50	457	
0344 *	1,537	240	761	56	17	91	372	
0356	2,020	115	1,449	27	2	57	370	
0358	6,917	175	5,723	42	31	160	786	
0364	2,699	22	2,441	17	10	49	160	
0366 *	882	12	648	11	12	42	157	
0368	1,569	58	1,274	35	3	48	151	
0370	2,210	151	1,568	35	26	121	309	
0372	2,182	260	1,204	87	16	51	564	
0374	3,519	197	1,916	98	15	76	1,217	
0376	2,116	154	1,225	22	30	42	643	
0378	2,795	145	1,610	33	28	100	879	
0380	3,910	91	3,148	31	16	85	539	
0382	2,566	64	2,028	19	25	108	322	
0386	7,123	127	5,986	20	18	159	813	
0388	2,374	45	2,040	8	0	89	192	
0390	2,580	69	2,036	23	26	118	308	
0392	1,607	59	1,124	39	7	79	299	
0394	4,453	282	2,787	61	34	109	1,180	
0396	3,400	50	2,717	40	25	124	444	
0398	2,771	25	2,478	15	13	107	133	
0404	2,904	28	2,519	13	9	91	244	
0406	3,398	63	2,676	50	49	126	434	
0408	4,014	148	2,331	172	41	74	1,248	
0410	23	4	15	0	0	3	1	
0414	5,040	572	2,822	348	191	183	924	
0418	3,564	338	1,654	275	161	227	909	
0420	3,788	332	1,790	141	81	160	1,284	
0422	2,694	239	1,872	31	28	102	422	
0424	2,570	101	1,994	19	13	103	340	
0426	6,470	173	5,459	116	29	238	455	
0428	2,239	114	1,758	41	29	83	214	
0430	2,961	202	2,035	123	35	79	487	
0432	2,772	343	1,512	112	63	122	620	
0435 *	69	3	14	0	6	7	39	
0436	2,334	194	1,488	108	33	128	383	

**Total Population by Mutually Exclusive Race and Hispanic Origin
by Census Tract, 2000
Bronx Community District 12**

Census Tract	Total Population	Nonhispanic by Race					Two or More Races	Hispanic Origin (of any race)
		Single Race						
		White	Black/ African American	Asian	Other			
0438	2,990	166	2,284	57	10	101	372	
0440	984	133	516	34	57	62	182	
0442	3,715	254	2,591	102	29	86	653	
0446	947	79	686	48	15	36	83	
0448	1,836	85	1,500	18	29	38	166	
044901	1,973	1,816	29	3	0	20	105	
044902	1,992	1,884	12	8	0	30	58	
045101	1,800	1,647	41	6	5	10	91	
045102	1,943	1,726	62	15	1	37	102	
0454	2,029	191	1,453	39	11	80	255	
0458	7,329	81	3,808	7	31	62	3,340	
0460	2,693	103	2,054	2	21	31	482	
046201 *	24,523	4,271	13,677	241	89	428	5,817	
046202	7,289	686	4,735	43	50	166	1,609	
0484	3,758	136	2,847	19	22	145	589	
0502	854	542	86	20	0	17	189	

* Census tract is within two or more community districts. Data are for entire census tract.

**Total Households by Household Family Type
by Census Tract, 2000
Bronx Community District 12**

Census Tract	Total Households	Total Family Households	Total Non-Family Households	Average Household Size	Average Family Size
0334 *	85	50	35	2.62	3.36
0336 *	2,472	1,626	846	2.48	3.09
0338 *	1,358	944	414	2.83	3.38
0340 *	1,676	1,082	594	2.58	3.19
0342 *	555	380	175	2.74	3.29
0344 *	590	395	195	2.61	3.21
0356	685	510	175	2.93	3.43
0358	2,387	1,782	605	2.90	3.35
0364	915	672	243	2.95	3.41
0366 *	308	208	100	2.86	3.49
0368	553	391	162	2.82	3.31
0370	790	578	212	2.80	3.24
0372	696	471	225	2.69	3.27
0374	1,371	885	486	2.53	3.21
0376	726	491	235	2.74	3.37
0378	1,032	676	356	2.69	3.28
0380	1,484	970	514	2.63	3.32
0382	810	623	187	3.16	3.56
0386	2,612	1,809	803	2.73	3.29
0388	823	557	266	2.84	3.40
0390	854	615	239	3.02	3.57
0392	552	382	170	2.79	3.36
0394	1,572	1,068	504	2.69	3.29
0396	1,259	792	467	2.69	3.43
0398	1,014	685	329	2.73	3.33
0404	1,033	710	323	2.81	3.42
0406	1,216	827	389	2.79	3.40
0408	1,405	981	424	2.85	3.39
0410	11	5	6	1.91	3.00
0414	1,690	1,222	468	2.93	3.49
0418	1,265	905	360	2.82	3.34
0420	1,297	853	444	2.62	3.23
0422	1,087	685	402	2.48	3.10
0424	817	594	223	2.87	3.35
0426	2,144	1,621	523	3.01	3.45
0428	760	588	172	2.95	3.36
0430	1,030	749	281	2.87	3.37
0432	990	693	297	2.79	3.35
0435 *	19	15	4	3.63	4.00
0436	752	590	162	3.10	3.55
0438	985	731	254	3.03	3.52

**Total Households by Household Family Type
by Census Tract, 2000
Bronx Community District 12**

Census Tract	Total Households	Total Family Households	Total Non-Family Households	Average Household Size	Average Family Size
0440	324	258	66	3.04	3.35
0442	1,344	910	434	2.76	3.35
0446	334	233	101	2.80	3.37
0448	642	492	150	2.86	3.22
044901	875	486	389	2.21	2.92
044902	921	485	436	2.14	2.84
045101	876	436	440	2.05	2.78
045102	932	465	467	2.08	2.88
0454	714	514	200	2.84	3.40
0458	2,452	1,847	605	2.98	3.48
0460	885	617	268	2.76	3.30
046201 *	11,168	6,440	4,728	2.13	2.84
046202	2,345	1,658	687	2.81	3.37
0484	1,194	942	252	3.08	3.42
0502	304	225	79	2.81	3.26

* Census tract is within two or more community districts. Data are for entire census tract.

**Selected Facilities and Program Sites
In New York City, 2002-2003**

BRONX COMMUNITY DISTRICT 12

<u>Block</u>	<u>Lot</u>	<u>Facility Name</u>	<u>Facility Address</u>	<u>Facility Type</u>	<u>Capacity</u>	<u>Oversight Agency</u>
SCHOOLS						
<i>Public Elementary and Secondary School</i>						
3386	1	P.S. 19 JUDITH K. WEISS	4318 Katonah Ave	Elementary School - Public	379 Enrollment	NYC DOE
4624	15	P.S. 41 GUN HILL ROAD SCHOOL	3352 Olinville Ave	Elementary School - Public	936 Enrollment	NYC DOE
4719	1	P.S. 78 ANNE HUTCHINSON SCHOOL	1400 Needham Ave	Elementary School - Public	1034 Enrollment	NYC DOE
4823	1	P.S. 103 HECTOR FONTANEZ	4125 Carpenter Ave	Elementary School - Public	1367 Enrollment	NYC DOE
4839	39	P.S. 21 PHILIP H. SHERIDAN SCHOOL	715 E 225 St	Elementary School - Public	928 Enrollment	NYC DOE
4905	500	P.S. 112 BRONXWOOD SCHOOL	1925 Schieffelin Ave	Elementary School - Public	671 Enrollment	NYC DOE
4916	1	P.S. 111 SETON FALLS ELEMENTARY	3740 Baychester Ave	Elementary School - Public	852 Enrollment	NYC DOE
4986	81	P.S. 68	4011 Monticello Ave	Elementary School - Public	911 Enrollment	NYC DOE
5018	1	P.S. 87	1935 Bussing Ave	Elementary School - Public	638 Enrollment	NYC DOE
5076	31	P.S. 16 WAKEFIELD SCHOOL	4550 Carpenter Ave	Elementary School - Public	745 Enrollment	NYC DOE
4675	20	M.S. 113 RICHARD R. GREEN MIDDLE	3710 Barnes Ave	Intermediate/JHS -Public	1706 Enrollment	NYC DOE
4935	1	M.S. 142 J. P. SOUSA MIDDLE SCHOOL	3750 Baychester Ave	Intermediate/JHS -Public	1184 Enrollment	NYC DOE
4633	40	EVANDER CHILDS HIGH SCHOOL	800 E Gunhill Rd	High School - Public	3058 Enrollment	NYC DOE
<i>Private & Parochial Elementary and Secondary School</i>						
3394	55	ST BARNABAS ES	413 E 241 St	Elementary School - Private/Parochial	754 Enrollment	NYS DOE
4631	75	IMMACULATE CONCEPTION SCHOOL	760 E Gun Hill Rd	Elementary School - Private/Parochial	820 Enrollment	NYS DOE
4651	44	WILLIAMSBRIDGE NAACP EARLY CH	680 E 219 St	Elementary School - Private/Parochial	169 Enrollment	NYS DOE
4664	39	REGENT SCHOOL	719 E 216 St	Elementary School - Private/Parochial	197 Enrollment	NYS DOE
4707	1	SAINTS PHILIP & JAMES SCHOOL	1160 E 213 St	Elementary School - Private/Parochial	296 Enrollment	NYS DOE
4713	40	YELVERTON SCHOOL	3425 Boston Rd	Elementary School - Private/Parochial	72 Enrollment	NYS DOE
4760	1	MISS FRANCINE DAY SCHOOL	1420 Burke Ave	Elementary School - Private/Parochial	42 Enrollment	NYS DOE
4826	43	ST MARY SCHOOL	3956 Carpenter Ave	Elementary School - Private/Parochial	325 Enrollment	NYS DOE
4850	76	OUR LADY OF GRACE SCHOOL	3981 Bronxwood Ave	Elementary School - Private/Parochial	574 Enrollment	NYS DOE
4947	17	NATIVITY OF OUR BLESSED LADY SC	3893 Dyre Ave	Elementary School - Private/Parochial	313 Enrollment	NYS DOE
5045	8	ST FRANCES OF ROME SCHOOL	4321 Barnes Ave	Elementary School - Private/Parochial	234 Enrollment	NYS DOE
5057	1	ST FRANCIS OF ASSISI SCHOOL	4300 Baychester Ave	Elementary School - Private/Parochial	342 Enrollment	NYS DOE

**Selected Facilities and Program Sites
In New York City, 2002-2003**

BRONX COMMUNITY DISTRICT 12

<u>Block</u>	<u>Lot</u>	<u>Facility Name</u>	<u>Facility Address</u>	<u>Facility Type</u>	<u>Capacity</u>	<u>Oversight Agency</u>
<i>Private & Parochial Elementary and Secondary School</i>						
5080	1	ST ANTHONY SCHOOL	4520 Matilda Ave	Elementary School - Private/Parochial	183 Enrollment	NYS DOE
5060	1	MT ST MICHAEL JHS	4300 Murdock Ave	Middle/JH School - Private/Parochial	160 Enrollment	NYS DOE
3394	33	ST BARNABAS HS	425 E 240 St	Senior High School - Private/Parochial	223 Enrollment	NYS DOE
4905	265	CARDINAL SPELLMAN HS	1 Cardinal Spellman Place	Senior High School - Private/Parochial	1318 Enrollment	NYS DOE
5060	1	MT ST MICHAEL ACAD	4300 Murdock Ave	Senior High School - Private/Parochial	913 Enrollment	NYS DOE
4717	74	NEW COVENANT CHRISTIAN SCHOOL	1497 Needham Ave	K-12 School - Private/Parochial	441 Enrollment	NYS DOE
4703	1	LAVELLE SCHOOL - BLIND	3830 Paulding Ave	Special/Other School - Private/Parochial	106 Enrollment	NYS DOE

RECREATIONAL AND CULTURAL FACILITIES

Libraries and Cultural Institution

3380	54	WOODLAWN HEIGHTS LIBRARY	4355 Katonah Ave	Public Library - Branch	25591 Annual Circ.	NYPL
4762	22	EASTCHESTER LIBRARY	1385 East Gunhill Road	Public Library - Branch	78937 Annual Circ.	NYPL
4832	20	WAKEFIELD LIBRARY	4100 Lowerre Place	Public Library - Branch	64617 Annual Circ.	NYPL
4956	1	EDENWALD LIBRARY	1255 East 233 St	Public Library - Branch	73232 Annual Circ.	NYPL

Parks

HIGHBRIDGE REC CENTER & PARK	W 172 St,bet Nelson Ave, Jesup Street	Park/Playground - NYC	1.88 Acres	NYC DPR
PS 41 PLAYGROUND	Rosewood & Magenta Sts, Olinville Ave	Park/Playground - NYC	1.205 Acres	NYC DPR
PS 21 PLAYGROUND	White Plains Rd, E 226 St, Barnes Ave,	Park/Playground - NYC	1.53 Acres	NYC DPR
BRONX PARK	Southern Blvd,Webster ,Burke Aves ,Br	Park/Playground - NYC	718.1 Acres	NYC DPR
VAN CORTLANDT PARK	Broadway ,Jerome Ave ,City Line, Van C	Park/Playground - NYC	1146.43 Acres	NYC DPR
GUN HILL HOUSES PLAYGROUND	Holland Ave, Magenta St, Cruger Ave	Park/Playground - NYC	0.716 Acres	NYC DPR
SETON FALLS PARK	E 233 St, Seton Ave, Pratt Ave, Eden Te	Park/Playground - NYC	35.771 Acres	NYC DPR
PELHAM BAY PARK	Bruckner Blvd,Eastchester By utchinson	Park/Playground - NYC	2766.05 Acres	NYC DPR
EDENWALD HOUSES PLGD PS 112	Schieffelin Ave & E 229 St	Park/Playground - NYC	2.537 Acres	NYC DPR
AGNES HAYWOOD PLAYGROUND	E 215 St, Barnes Ave, E 216 St	Park/Playground - NYC	1.32 Acres	NYC DPR
HAFFEN PARK	Hammersly, Ely, Burke, Gunther Aves	Park/Playground - NYC	9.238 Acres	NYC DPR
PS 16 PLAYGROUND	E 239 St, Matilda Ave	Park/Playground - NYC	0.877 Acres	NYC DPR
JHS 142/JOHN PHILIP SOUSA PLGD	Crawford Ave, Baychester Ave	Park/Playground - NYC	3.122 Acres	NYC DPR

**Selected Facilities and Program Sites
In New York City, 2002-2003**

BRONX COMMUNITY DISTRICT 12

<u>Block</u>	<u>Lot</u>	<u>Facility Name</u>	<u>Facility Address</u>	<u>Facility Type</u>	<u>Capacity</u>	<u>Oversight Agency</u>
<i>Parks</i>						
		WILLIAMSBRIDGE SQUARE	White Plains Rd, E 212 St, E Gun Hill R	Triangle, Strip, Plaza, or Sitting Area - NYC	1.395 Acres	NYC DPR
		WOODLAWN MEMORIAL PARK (T)	E 238 St, Oneida Ave, Van Cortlandt Pk	Triangle, Strip, Plaza, or Sitting Area - NYC	0.12 Acres	NYC DPR
		D'ONOFRIO SQUARE	E 213 St, White Plains Rd, E 216 St	Triangle, Strip, Plaza, or Sitting Area - NYC	0.38 Acres	NYC DPR
		GIVAN SQUARE (3 TRANGLES)	E Gun Hill Rd, Eastchester Rd, Adee Av	Triangle, Strip, Plaza, or Sitting Area - NYC	1.82 Acres	NYC DPR
		GREENSTREET	Bronx River Pkwy South Ent & Webster	Joint NYCDOT/DPR Landscaped Area	NA	NYC DOT
		GREENSTREET	Eastchester Rd, Needham Ave, 221st Str	Joint NYCDOT/DPR Landscaped Area	NA	NYC DOT
		GREENSTREET	Bdwy b/t Vcp South & W242 Nd St (Me	Joint NYCDOT/DPR Landscaped Area	NA	NYC DOT
		NILES TRIANGLE	Bronx Blvd & E226 St	Joint NYCDOT/DPR Landscaped Area	NA	NYC DOT
		GREENSTREET	Eastchester Rd, E Gun Hill Rd	Joint NYCDOT/DPR Landscaped Area	NA	NYC DOT
		GREENSTREET	New England Thruway & Reeds Mill La	Joint NYCDOT/DPR Landscaped Area	NA	NYC DOT
		GREENSTREET	Crawford Av, White Plains Rd, E 241st	Joint NYCDOT/DPR Landscaped Area	NA	NYC DOT
		GREENSTREET	East Gunhill Road, Knapp St, Dewitt Pl	Joint NYCDOT/DPR Landscaped Area	NA	NYC DOT
		GREENSTREET	East Gunhill Rd, Arnow Ave, Mickle Av	Joint NYCDOT/DPR Landscaped Area	NA	NYC DOT
		GREENSTREET	East 217 St, Laconia Ave, Oakley St	Joint NYCDOT/DPR Landscaped Area	NA	NYC DOT
		GREENSTREET	E Gun Hill Rd, Willett Ave, White Plains	Joint NYCDOT/DPR Landscaped Area	NA	NYC DOT
		GREENSTREET	222 St, Needham Avenue (East Triangle	Joint NYCDOT/DPR Landscaped Area	NA	NYC DOT
		GREENSTREET	Baychester Av b/t Rombouts Av & Doni	Joint NYCDOT/DPR Landscaped Area	NA	NYC DOT
		GREENSTREET	Bronx Boulevard & East 219th Street	Joint NYCDOT/DPR Landscaped Area	NA	NYC DOT
		GREENSTREET	Wilson Ave, Dewitt Place Triangle #2 (Joint NYCDOT/DPR Landscaped Area	NA	NYC DOT
		GREENSTREET	Wilson Ave, Dewitt Place Triangle #1 (E	Joint NYCDOT/DPR Landscaped Area	0.01 Acres	NYC DOT
		GREENSTREET	Hicks St, Wilson Av, E 215 St, Boston R	Joint NYCDOT/DPR Landscaped Area	NA	NYC DOT
		GREENSTREET	Allerton Av & E Gun Hill Rd & Gunther	Joint NYCDOT/DPR Landscaped Area	NA	NYC DOT
		GREENSTREET	222 St, Needham Avenue (West Triangle	Joint NYCDOT/DPR Landscaped Area	NA	NYC DOT
		GREENSTREET	Bronx Blvd & Dumcomb Av (2)	Joint NYCDOT/DPR Landscaped Area	NA	NYC DOT
		GREENSTREET	Bronx Blvd & Carpenter Av & 219th St	Joint NYCDOT/DPR Landscaped Area	NA	NYC DOT
		GREENSTREET	Pratt Av & East 233rd St	Joint NYCDOT/DPR Landscaped Area	NA	NYC DOT
		GREENSTREET	Boston Rd, Burke Av, Laconia Av	Joint NYCDOT/DPR Landscaped Area	0.01 Acres	NYC DOT

PUBLIC SAFETY AND CRIMINAL JUSTICE FACILITIES

**Selected Facilities and Program Sites
In New York City, 2002-2003**

BRONX COMMUNITY DISTRICT 12

<u>Block</u>	<u>Lot</u>	<u>Facility Name</u>	<u>Facility Address</u>	<u>Facility Type</u>	<u>Capacity</u>	<u>Oversight Agency</u>
4876	1	47TH PRECINCT	4111 Laconia Ave	NYC Police Station	NA	NYPD
5650	2	MOUNTED TROOP D	3 Pelham Bay Park	Other NYPD Facility	NA	NYPD
4905	1	HOUSING POLICE SERVICE AREA #8A	1165 E 229 St	NYCHA Police Service Area	NA	NYPD
3374	10	LADDER 39	243 E 233 St	NYC Fire House	NA	FDNY
4628	53	ENGINE 62 LADDER 32	3431 White Plains Road	NYC Fire House	NA	FDNY
4723	45	ENGINE 38 LADDER 51	3446 Eastchester Road	NYC Fire House	NA	FDNY
4997	13	ENGINE 63 BATTALION 15	755 E 233 St	NYC Fire House	NA	FDNY
4832	6	EMS WILLIAMSBRIDGE STATION #15	4109 White Plains Rd	NYC Emergency Medical Service	NA	FDNY
4922	7	BOYSTOWN BRONX HOME	3676 Marolla Place	Juvenile Non-Secure Detention Group Home	12 Beds	NYC DJJ
4959	22	SHELTERING ARMS II	3948 Hill Ave	Juvenile Non-Secure Detention Group Home	10 Beds	NYC DJJ
4748	64	SOUTHERN NY SATELLITE HOME	1610 Givan Ave	NYS OCFS Evening Reporting Center	12 Cert. Caseload	NYS OCFS
4956	55	SOUTHERN NY SATELLITE HOME	3919 Wilder Ave	NYS OCFS Evening Reporting Center	12 Cert. Caseload	NYS OCFS

HOSPITALS, NURSING HOMES, AND AMBULATORY PROGRAMS

Nursing Homes and Hospital Inpatient Units

4653	76	WHITE PLAINS NURSING HOME	3845 Carpenter Ave	Residential Health Care Facility	240 Beds	NYS DOH
4777	2	WORKMEN'S CIRCLE MULTICARE CT	3155 Grace Ave	Residential Health Care Facility	524 Beds	NYS DOH
4876	6	LACONIA NURSING HOME	1050 E 230 St	Residential Health Care Facility	240 Beds	NYS DOH
4894	11	SPLIT ROCK REHAB & HEALTH CARE	3525 Baychester Ave	Residential Health Care Facility	240 Beds	NYS DOH
5223	1	REGEIS CARE CTR	3200 Baychester Ave	Residential Health Care Facility	150 Beds	NYS DOH
5223	1	JEANNE JUGAN RESIDENCE	3200 Baychester Ave	Residential Health Care Facility	30 Beds	NYS DOH
4205	1	JACOBI MEDICAL CENTER	1400 Pelham Pkwy S	Hospital	527 Beds	NYC HHC
4823	24	OUR LADY OF MERCY MED. CTR	600 E 233 St	Hospital	429 Beds	NYS DOH

Ambulatory Facilities and Program:

5000	33	RONALD FRASER HEALTH CENTER	821 E 233 St	Free Standing Health Center	NA	NYS DOH
4609	1	BURKE AVENUE OFFICE	941 Burke Ave	Hospital Affiliated Health Center	NA	NYS DOH
4737	1	WILLIAMSBRIDGE OFFICE	3448 Boston Rd	Hospital Affiliated Health Center	NA	NYS DOH
4823	24	AMBULATORY CARE CENTER	4141 Carpenter Ave	Hospital Affiliated Health Center	NA	NYS DOH

**Selected Facilities and Program Sites
In New York City, 2002-2003**

BRONX COMMUNITY DISTRICT 12

<u>Block</u>	<u>Lot</u>	<u>Facility Name</u>	<u>Facility Address</u>	<u>Facility Type</u>	<u>Capacity</u>	<u>Oversight Agency</u>
<i>Ambulatory Facilities and Program:</i>						
4823	24	FAMILY HEALTH CENTER	4170 Bronx Blvd	Hospital Affiliated Health Center	NA	NYS DOH
4629	50	GUNHILL PEDIATRIC PRIMARY CARE	3450 White Plains Rd	HHC Child Health Clinic	NA	NYC HHC
4637	36	THE HEALTH CENTER AT GUNHILL (J	1012 E Gunhill Rd	HHC Extension Clinic	NA	NYC HHC

ALCOHOLISM & SUBSTANCE ABUSE SERVICES

<i>Residential</i>						
4834	22	VOCATIONAL INSTRUCTION PROJ- AL	671 E 231 St	Community Residence - Alcoholism	17 Beds	NYS OASAS
<i>Non-Residential</i>						
5065	75	OUR LADY OF MERCY MED CTR-ALC	4401 Bronx Blvd	Med Supervised Outp Svc - Alcohol/Sub Abuse	NA	NYS OASAS

MENTAL HEALTH SERVICES

<i>Residential</i>						
4698	1	TSNY BRONX II SUPERVISED COMMU	1047-49 E 215 St	Community-Based Residence - Mental Health	20 Beds	NYS OMH
4651	73	FEGS WHITE PLAINS ROAD CR/SRO	3735 White Plains Road	Community-Based Residence - Mental Health	52 Beds	NYS OMH
4823	24	OUR LADY OF MERCY MED. CENTER/	600 E 233 St	Hospital Based Inpatient Care - Mental Health	33 Beds	NYS OMH
<i>Non-Residential</i>						
4205	1	JACOBI BEHAV. HEALTH CARE SVCS	1400 Pelham Pkwy S	Mental Health Clinic/Day Treatment	NA	NYS OMH
5065	75	OUR LADY OF MERCY MEDICAL CEN	4401 Bronx Blvd	Mental Health Clinic/Day Treatment	NA	NYS OMH
4658	15	ASTOR CHILD GUIDANCE CENTER DA	750 Tilden St	Mental Health Clinic/Day Treatment	90 Cert. Caseload	NYS OMH
4970	10	LAWRENCE F. HICKEY CENTER	4010 Dyre Ave	Mental Health Clinic/Day Treatment	40 Cert. Caseload	NYS OMH
5045	35	ASTOR CHILD GUIDANCE DAY TREA	4330 Byron Ave	Mental Health Clinic/Day Treatment	105 Cert. Caseload	NYS OMH
4205	1	JACOBI BEHAVIORAL HEALTH CARE	1400 Pelham Pkwy S	Mental Health Clinic/Day Treatment	72 Cert. Caseload	NYS OMH
4568	8	GINSBURG CONTINUING DAY TREAT	3050 White Plains Rd	Mental Health Clinic/Day Treatment	106 Cert. Caseload	NYS OMH
5085	5	GATEWAY COUNSELING CENTER-CD	4500 Furman Ave	Mental Health Clinic/Day Treatment	153 Cert. Caseload	NYS OMH
4205	1	JACOBI BEHAVIORAL HEALTH CARE	1400 Pelham Pkwy S	Emergency/Crisis Intervention - Mental Health	2 Cert. Caseload	NYS OMH

MENTAL RETARDATION & DEVELOPMENTAL DISABILITIES SERVICES

**Selected Facilities and Program Sites
In New York City, 2002-2003**

BRONX COMMUNITY DISTRICT 12

<u>Block</u>	<u>Lot</u>	<u>Facility Name</u>	<u>Facility Address</u>	<u>Facility Type</u>	<u>Capacity</u>	<u>Oversight Agency</u>
Residential						
4605	10	INSTITUTE OF APPLIED HUMAN DYN	825 Burke Ave	Intermediate Care Facility - MR/DD	14 Beds	NYS OMRDD
5096	2	INSTITUTE OF APPLIED HUMAN DYN	2063 Nereid Ave	Intermediate Care Facility - MR/DD	10 Beds	NYS OMRDD
5108	28	CATHOLIC GUARDIAN SOCIETY OF N	660 E 243 St	Intermediate Care Facility - MR/DD	16 Beds	NYS OMRDD
4903	57	METRO DDSO	1116 E 225 St	Community Residence - MR/DD	12 Beds	NYS OMRDD
4543	16	INSTITUTE FOR COMMUNITY LIVING	3028 Bronx Park E	Residential Alternative - MR/DD	4 Beds	NYS OMRDD
4734	41	ST DOMINIC HOME	1293 Givan Ave	Residential Alternative - MR/DD	6 Beds	NYS OMRDD
4769	25	CARDINAL MCCLOSKEY SCHOOL AN	3111 Gunther Ave	Residential Alternative - MR/DD	6 Beds	NYS OMRDD
5117	62	LIFESPIRE	4705 Osman Place	Residential Alternative - MR/DD	6 Beds	NYS OMRDD
Non-Residential						
5035	34	ASSN F/HELP OF RETARDED CHILD.	4377 Bronx Blvd	Clinic/Day Treatment - MR/DD	9 Cert. Caseload	NYS OMRDD
5035	34	COMMUNITY ACTION F/HUMAN SER	4377 Bronx Blvd	Day Training/Preschool Program - MR/DD	20 Cert. Caseload	NYS OMRDD
5035	34	ASSN F/HELP OF RETARDED CHILD.	4377 Bronx Blvd	Day Training/Preschool Program - MR/DD	42 Cert. Caseload	NYS OMRDD
5085	5	GATEWAY COUNSELING CENTER, IN	4500 Furman Ave	Day Training/Preschool Program - MR/DD	90 Cert. Caseload	NYS OMRDD

DAYCARE AND RESIDENTIAL FACILITIES FOR CHILDREN

<u>Block</u>	<u>Lot</u>	<u>Facility Name</u>	<u>Facility Address</u>	<u>Facility Type</u>	<u>Capacity</u>	<u>Oversight Agency</u>
Residential						
4823	24	ROSALIE HALL	4150 Bronx Blvd	Foster Institution	25 Beds	NYC ACS
3375	94	LEAKE & WATTS GROUP RESIDENCE	225 E 234 St	Group Foster Residence	24 Beds	NYC ACS
4776	65	BRUNER GROUP HOME	3030 Bruner Ave	Group Foster Residence	21 Beds	NYC ACS
4905	2	ST CHRISTOPHER/OTILIE	1250 E 229 St	Group Foster Residence	24 Beds	NYC ACS
3368	41	MELVIN A HURST	4316 Van Cortlandt Park E	Group Foster Home	12 Beds	NYC ACS
3369	38	EAST 233TH ST GROUP HOME	117 E 233 St	Group Foster Home	8 Beds	NYC ACS
3395	37	EAST 234TH STREET GH	516 E 234 St	Group Foster Home	8 Beds	NYC ACS
4646	32	OLINVILLE AVENUE GH	3650 Olinville Ave	Group Foster Home	10 Beds	NYC ACS
4659	73	CGSNY	727 Tilden St	Group Foster Home	8 Beds	NYC ACS
4681	60	LEAKE & WATTS CHILDREN'S	954 E. 211 St	Group Foster Home	10 Beds	NYC ACS
4734	41	ST DOMINIC HOME	1293 Givan Ave	Group Foster Home	8 Beds	NYC ACS
4792	18	ST DOMINIC HOME	2833 Gunther Ave	Group Foster Home	8 Beds	NYC ACS

**Selected Facilities and Program Sites
In New York City, 2002-2003**

BRONX COMMUNITY DISTRICT 12

<u>Block</u>	<u>Lot</u>	<u>Facility Name</u>	<u>Facility Address</u>	<u>Facility Type</u>	<u>Capacity</u>	<u>Oversight Agency</u>
Residential						
4879	71	LACONIA AVENUE GH	4183 Laconia Ave	Group Foster Home	12 Beds	NYC ACS
4902	74	NEW YORK FOUNDLING HOSPITAL	1815a Schieffelin Ave	Group Foster Home	6 Beds	NYC ACS
4903	20	EAST 224TH STREET GH	1151 E 224 St	Group Foster Home	7 Beds	NYC ACS
4940	35	ST CABRINI HOME	3832 Amundson Ave	Group Foster Home	10 Beds	NYC ACS
4941	16	MAROLLA PLACE GH	3620 Marolla Place	Group Foster Home	9 Beds	NYC ACS
4977	1	EAST 233RD STREET GH	1035 E 233 St	Group Foster Home	10 Beds	NYC ACS
4994	66	EPISCOPAL MISSION	658 E 234 St	Group Foster Home	10 Beds	NYC ACS
5103	77	ST DOMINIC HOME	4721 Carpenter Ave	Group Foster Home	10 Beds	NYC ACS
5105	15	ST CABRINI HOME	4712 Carpenter Ave	Group Foster Home	8 Beds	NYC ACS
5116	1	CGSNY	743 E 243 St	Group Foster Home	8 Beds	NYC ACS
4903	56	CATHOLIC HOME BUREAU E 225 ST	1114 E 225 St	Agency Operated Boarding Home	4 Beds	NYC ACS
Daycare and Headstart Facilities						
4629	50	VICTORY DAY CARE CTR	3440 White Plains Rd	Group Day Care - Public	60 Children	NYC DOHM
4651	44	WILLIAMSBRIDGE NAACP DC	670-680 E 219 St	Group Day Care - Public	124 Children	NYC DOHM
4651	59	CRAWFORD COMMUNITY DCC	3757 White Plains Rd	Group Day Care - Public	55 Children	NYC DOHM
4829	6	NORTH BRONX N.C.N.W. CDC	4035 White Plains Rd	Group Day Care - Public	133 Children	NYC DOHM
4905	1	SUSAN E. WAGNER DCC	1140 E 229 St	Group Day Care - Public	115 Children	NYC DOHM
4627	37	MAGGIE ALSTON DC	3415 Olinville Ave	Group Day Care - Private	38 Children	NYC DOHM
4628	43	CITY OF FAITH CHRISTIAN ACADEMY	3453 White Plains Rd	Group Day Care - Private	28 Children	NYC DOHM
4633	11	THE LEARNING TREE II	801 Bartholdi St	Group Day Care - Private	60 Children	NYC DOHM
4635	133	GUNHILL CHILD CARE	934 E Gunhill Rd	Group Day Care - Private	26 Children	NYC DOHM
4651	86	EVERY BLESSED CHILD DAY CARE	3711 White Plains Rd	Group Day Care - Private	29 Children	NYC DOHM
4664	39	REGENT SCHOOL	719 E 216 St	Group Day Care - Private	25 Children	NYC DOHM
4667	28	ST. PETER'S DC	741 E 219 St	Group Day Care - Private	25 Children	NYC DOHM
4708	9	JOHN T. WHITE ECC	1180 E 214 St	Group Day Care - Private	36 Children	NYC DOHM
4720	1	JADE MULTI FAMILY CIRCLE CENTER	3471 Fenton Ave	Group Day Care - Private	51 Children	NYC DOHM
4759	34	ACADEMICS R US	1339-41 E Gunhill Rd	Group Day Care - Private	21 Children	NYC DOHM
4760	1	MISS FRANCINE DAY SCHOOL	1420 Burke Ave	Group Day Care - Private	65 Children	NYC DOHM

**Selected Facilities and Program Sites
In New York City, 2002-2003**

BRONX COMMUNITY DISTRICT 12

<u>Block</u>	<u>Lot</u>	<u>Facility Name</u>	<u>Facility Address</u>	<u>Facility Type</u>	<u>Capacity</u>	<u>Oversight Agency</u>
<i>Daycare and Headstart Facilities</i>						
4761	50	THE EAST MEADOW SCHOOL	1475 Hammersley Ave	Group Day Care - Private	102 Children	NYC DOHM
4761	50	EAST MEADOW SCHOOL	3101 Eastchester Rd	Group Day Care - Private	25 Children	NYC DOHM
4843	34	SUSAN E. WAGNER DAY SCHOOL	4102 White Plains Rd	Group Day Care - Private	8 Children	NYC DOHM
4860	45	UNITED EDU-CARE CHILD CTR.	3950 Bronxwood Ave	Group Day Care - Private	29 Children	NYC DOHM
4902	28	FAITH CHRISTIAN ACADEMY	1137 E 223 St	Group Day Care - Private	18 Children	NYC DOHM
4905	1	SUSAN E. WAGNER SPECIAL EDUCAT	1150 E 229 St	Group Day Care - Private	26 Children	NYC DOHM
4958	32	WAKE EDEN CHRISTIAN ACADEMY	2074 Strang Ave	Group Day Care - Private	74 Children	NYC DOHM
4960	78	KING TOT KINDERGARTEN&NURSER	3909 Seton Ave	Group Day Care - Private	13 Children	NYC DOHM
4965	23	THE LITTLE BRICK HOUSE DCC INC.	3928 Harper Ave	Group Day Care - Private	16 Children	NYC DOHM
4970	10	ASTOR-LAWRENCE F. HICKEY CENTE	4010 Dyre Ave	Group Day Care - Private	40 Children	NYC DOHM
4980	66	LITTLE STARS SCHOOL INC.	4063 Edson Ave	Group Day Care - Private	104 Children	NYC DOHM
4999	49	GOD'S KIDS UNDER KONSTRUCTION	4262 White Plains Rd	Group Day Care - Private	30 Children	NYC DOHM
4905	1	SUSAN E. WAGNER HS	1150 E 229 St	Head Start Center - Private	17 Children	NYC DOHM

FACILITIES FOR SENIORS

4629	50	R.A.I.N. GUNHILL SENIOR CENTER	3445 Holland Ave	Senior Center	1200 Av. Meals/Month	NYC DFTA
4671	51	TILDEN TOWERS SENIOR CENTER	801 Tilden St	Senior Center	810 Av. Meals/Month	NYC DFTA
4905	360	AIA/BAYCHESTER SENIOR CENTER	1220 East 229th St	Senior Center	5490 Av. Meals/Month	NYC DFTA
5046	33	RAIN SENIOR CTR	720 Nereid Ave	Senior Center	3510 Av. Meals/Month	NYC DFTA
5263	70	R.A.I.N. BOSTON SECOR SENIOR CEN	3540 Bivona St	Senior Center	1500 Av. Meals/Month	NYC DFTA

RESIDENTIAL FACILITIES AND FOOD PROGRAMS FOR ADULTS & FAMILIES

Residential

4593	1	PARKVIEW HOME FOR ADULTS	3200 Bronx Blvd	Home for Adults	134 Beds	NYS DOH
4658	21	BRONXWOOD HOME FOR THE AGED	799 E Gunhill Rd	Home for Adults	320 Beds	NYS DOH
4754	1	BAYCHESTER MOTEL	1440 E 222 St	Family Homeless Facility - DHS Contracted	35 Family Units	NYC DHS
5107	38	WAKEFIELD MOTOR INN	691 E 241 St	Family Homeless Facility - by DHS Referral	21 Family Units	NA

**Selected Facilities and Program Sites
In New York City, 2002-2003**

BRONX COMMUNITY DISTRICT 12

<u>Block</u>	<u>Lot</u>	<u>Facility Name</u>	<u>Facility Address</u>	<u>Facility Type</u>	<u>Capacity</u>	<u>Oversight Agency</u>
<i>Food Programs and Drop-In Center:</i>						
4759	48	EASTCHESTR PRESBYTERIAN CHURC	3154 Fish Ave	Soup Kitchen	NA	NA
4846	59	CONCERN CITIZEN OF EDENWALD	732 E 233 St	Soup Kitchen	NA	NA
4628	43	CITY OF FAITH CHURCH OF GOD	3453 White Plains Rd	Food Pantry	NA	NA
4649	1	PENTECOST CARE COMM. OUTREAC	621 E 216 St	Food Pantry	NA	NA
4658	15	ASTOR CHILD GUIDANCE CENTER	750 Tilden St	Food Pantry	NA	NA
4670	5	FAMILY OF CHRIST CHURCH OF GOD	817 E. Gunhill Rd	Food Pantry	NA	NA
4693	20	BETHEL MISSIONARY OUTREACH	1025 E. Gunhill Road	Food Pantry	NA	NA
4783	12	CHURCH OF THE HOLY ROSARY	1510 Adee Ave	Food Pantry	NA	NA
4846	48	CONCERNED CITIZENS OF EDENWAL	716 E 233 St	Food Pantry	NA	NA
4850	90	OUR LADY OF GRACE CHURCH	3985 Bronxwood Ave	Food Pantry	NA	NA
4947	47	IGLESIA DE DIOS PENTECOSTAL MI	3801 Dyre Ave	Food Pantry	NA	NA
4965	23	THE LITTLE BRICK HOUSE DAYCARE	3928 Harper Ave	Food Pantry	NA	NA
5094	18	4400 EDSON AVENUE BLOCK ASSOC.	4428 Edson Ave	Food Pantry	NA	NA
4631	67	IMMACULATE CONCEPTION CHURCH	754 E Gun Hill Rd	Joint Soup Kitchen & Food Pantry	NA	NA
4654	70	ST LUKE'S COMMUNITY PROGRAM	661 E 219 St	Joint Soup Kitchen & Food Pantry	NA	NA
4655	43	MIRACLE PROVIDER CHURCH INC.	3839 White Plains Road	Joint Soup Kitchen & Food Pantry	NA	NA
4662	21	FAITH PENT. APOSTOLIC TEMPLE	721 E 214 St	Joint Soup Kitchen & Food Pantry	NA	NA
4837	36	SHILOH TEMPLE PENT. CHURCH	719 E 223 St	Joint Soup Kitchen & Food Pantry	NA	NA