

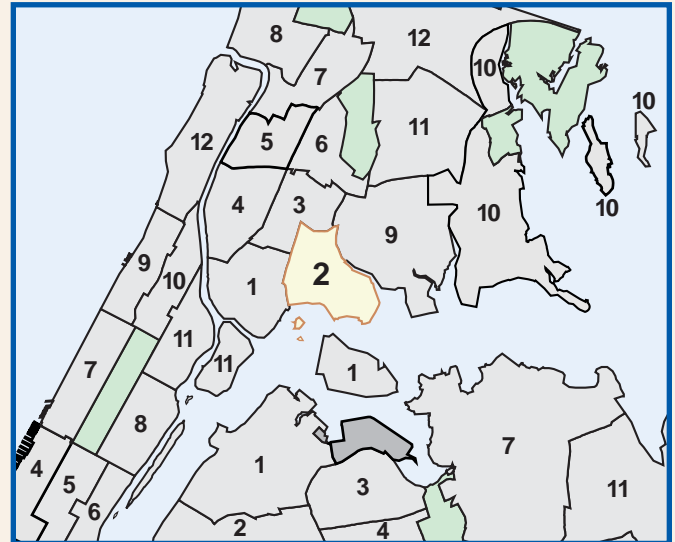
BRONX COMMUNITY DISTRICT 2

TOTAL POPULATION	1980	1990	2000
Number	34,397	39,443	46,824
% Change	—	14.7	18.7

VITAL STATISTICS	1990	2000
Births: Number	1,162	918
Rate per 1000	29.5	19.6
Deaths: Number	323	286
Rate per 1000	8.2	6.1
Infant Mortality: Number	11	6
Rate per 1000	9.5	6.5

INCOME SUPPORT	1994	2001
Public Assistance (AFDC, Home Relief)	17,485	8,979
Supplemental Security Income	3,981	4,536
Medicaid Only	2,619	6,482
Total Persons Assisted	24,085	19,997
Percent of Population	61.1	42.7

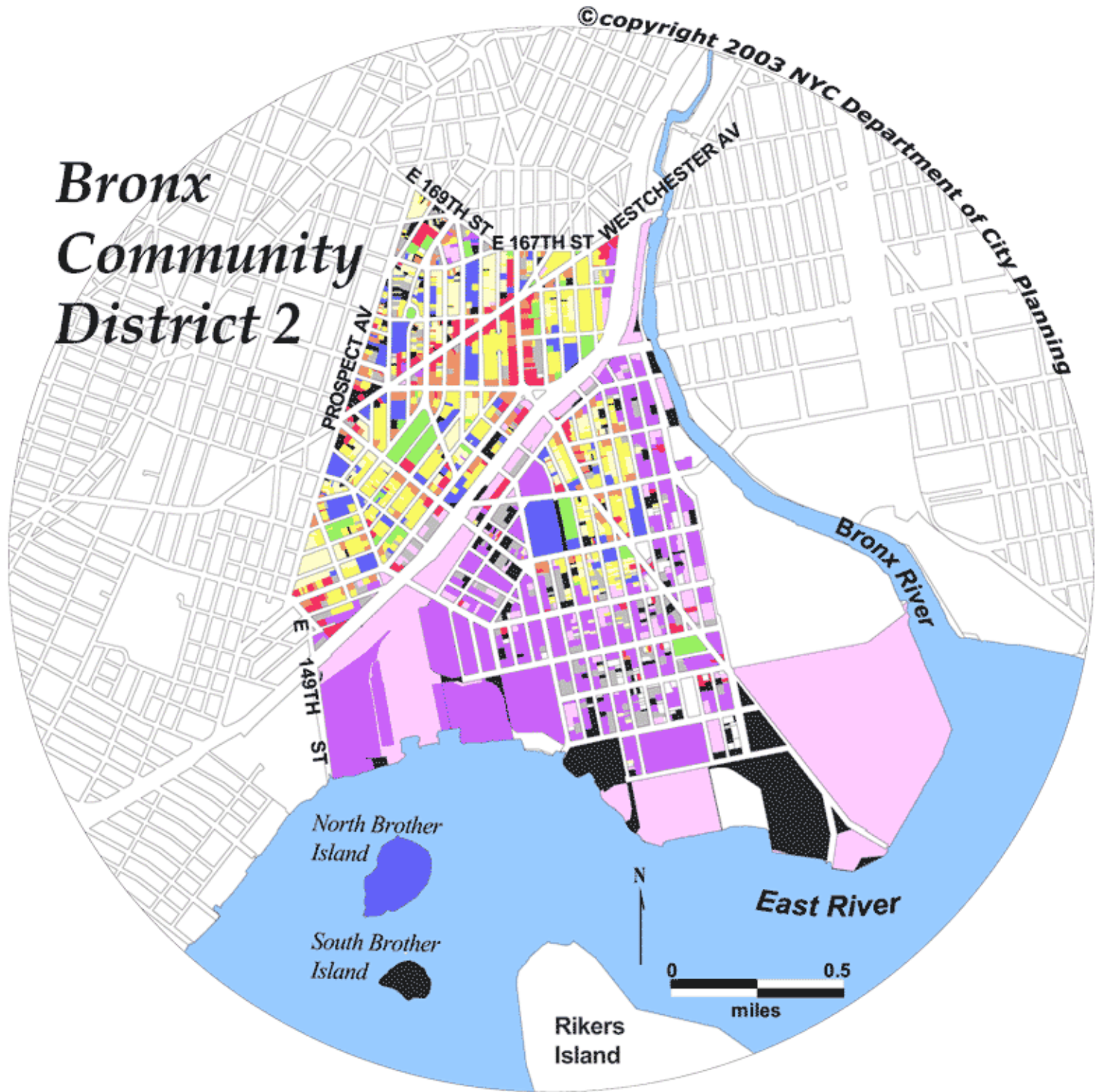
TOTAL LAND AREA	
Acres:	1,368.9
Square Miles:	2.1



	Lots	Lot Area	
		Sq. Ft. (000)	%
1- 2 Family Residential	782	1,929.4	4.4
Multi-Family Residential	687	3,487.9	7.9
Mixed Resid. / Commercial	175	1,197.2	2.7
Commercial / Office	129	1,360.6	3.1
Industrial	314	8,530.6	19.4
Transportation / Utility	124	9,584.5	21.8
Institutions	89	3,008.9	6.8
Open Space / Recreation	35	774.9	1.8
Parking Facilities	203	1,722.6	3.9
Vacant Land	343	4,573.9	10.4
Miscellaneous	—	7,829.1	17.8
Total	2,881	43,999.5	100.0

Bronx Community District 2

© copyright 2003 NYC Department of City Planning



Residential Land Uses

- 1 & 2 Family Residential
- Multi-Family
- Mixed Residential & Commercial

Non-Residential Land Uses

- Commercial & Office
- Industrial & Manufacturing
- Transportation & Utility
- Public Facilities & Institutions
- Open Space & Outdoor Recreation
- Parking Facilities
- Vacant Land
- All Others or No Data

Base Map: COGIS Tax Lot File Release 02B, clipped to shoreline
 Land Use: NYC Department of Finance's Real Property File
 (August 2002) modified by the Department of City Planning for
 display of condominiums and parks in appropriate land use category.

**Table PL P-103: Total Population by Mutually Exclusive Race and Hispanic Origin
and Total Housing Units
New York City Community Districts, 1990 and 2000**

Bronx Community District 2	1990		2000		Change 1990-2000	
	Number	Percent	Number	Percent	Number	Percent
Total Population	39,443	100.0	46,824	100.0	7,381	18.7
Nonhispanic of Single Race:	-	-	-	-	-	-
White Nonhispanic	552	1.4	582	1.2	30	5.4
Black/African American Nonhispanic	7,463	18.9	10,021	21.4	2,558	34.3
Asian or Pacific Islander Nonhispanic	83	0.2	207	0.4	124	149.4
American Indian and Alaska Native Nonhispanic	84	0.2	101	0.2	17	20.2
Some Other Race Nonhispanic	146	0.4	90	0.2	(56)	-38.4
Nonhispanic of Two or More Races	-	-	316	0.7	-	-
Hispanic Origin	31,115	78.9	35,507	75.8	4,392	14.1
Population Under 18 Years	14,622	100.0	16,535	100.0	1,913	13.1
Nonhispanic of Single Race:	-	-	-	-	-	-
White Nonhispanic	186	1.3	176	1.1	(10)	-5.4
Black/African American Nonhispanic	2,722	18.6	3,872	23.4	1,150	42.2
Asian or Pacific Islander Nonhispanic	33	0.2	59	0.4	26	78.8
American Indian and Alaska Native Nonhispanic	32	0.2	60	0.4	28	87.5
Some Other Race Nonhispanic	93	0.6	45	0.3	(48)	-51.6
Nonhispanic of Two or More Races	-	-	113	0.7	-	-
Hispanic Origin	11,556	79.0	12,210	73.8	654	5.7
Population 18 Years and Over	24,821	100.0	30,289	100.0	5,468	22.0
Nonhispanic of Single Race:	-	-	-	-	-	-
White Nonhispanic	366	1.5	406	1.3	40	10.9
Black/African American Nonhispanic	4,741	19.1	6,149	20.3	1,408	29.7
Asian or Pacific Islander Nonhispanic	50	0.2	148	0.5	98	196.0
American Indian and Alaska Native Nonhispanic	52	0.2	41	0.1	(11)	-21.2
Some Other Race Nonhispanic	53	0.2	45	0.1	(8)	-15.1
Nonhispanic of Two or More Races	-	-	203	0.7	-	-
Hispanic Origin	19,559	78.8	23,297	76.9	3,738	19.1
Total Population	39,443	100.0	46,824	100.0	7,381	18.7
Under 18 Years	14,622	37.1	16,535	35.3	1,913	13.1
18 Years and Over	24,821	62.9	30,289	64.7	5,468	22.0
Total Housing Units	12,688	-	15,691	-	3,003	23.7

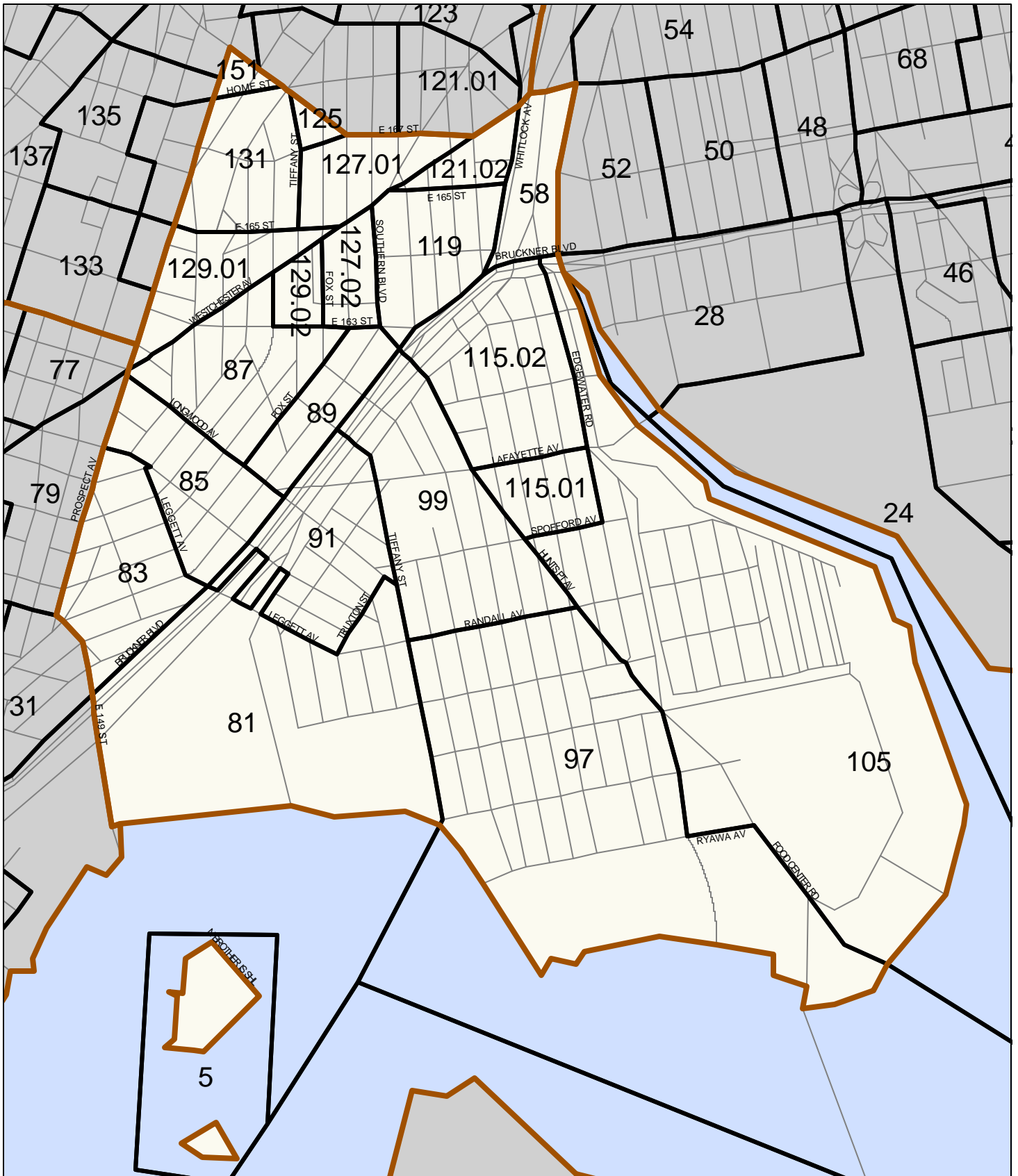
Race categories are from the 2000 Census and are not strictly comparable with categories used in 1990.

Source: U.S. Census Bureau, 2000 Census PL File and SF1 and 1990 Census STF1
Population Division - NYC Department of City Planning (Oct 2001)

**Demographic Profile - New York City Community Districts
2000 Census SF1**

Bronx Community District 2	Number	Percent
Total Population	46,824	100.0
White Nonhispanic	582	1.2
Black Nonhispanic	10,021	21.4
Asian and Pacific Islander Nonhispanic	207	0.4
Other Nonhispanic	191	0.4
Two or More Races Nonhispanic	316	0.7
Hispanic Origin	35,507	75.8
Female	24,764	52.9
Male	22,060	47.1
Under 5 years	4,567	9.8
5 to 9 years	4,948	10.6
10 to 14 years	4,429	9.5
15 to 19 years	4,211	9.0
20 to 24 years	3,901	8.3
25 to 44 years	13,717	29.3
45 to 64 years	7,796	16.6
65 years and over	3,255	7.0
18 years and over	30,289	64.7
In households	44,909	95.9
In family households	40,190	85.8
Householder	10,593	22.6
Spouse	4,044	8.6
Own child under 18 years	13,133	28.0
Other relatives	10,303	22.0
Nonrelatives	2,117	4.5
In nonfamily households	4,719	10.1
Householder	3,853	8.2
Householder 65 years and over living alone	1,125	2.4
Nonrelatives	866	1.8
In group quarters	1,915	4.1
Total Households	14,446	100.0
Family households	10,593	73.3
Married-couple family	4,044	28.0
With related children under 18 years	2,693	18.6
Female householder, no husband present	5,546	38.4
With related children under 18 years	4,300	29.8
Male householder, no wife present	1,003	6.9
With related children under 18 years	558	3.9
Nonfamily households	3,853	26.7
Households with one or more persons 65 years and over	2,683	18.6
Persons Per Family	3.59	-
Persons Per Household	3.11	-
Total Housing Units	15,691	-
Occupied Housing Units	14,446	100.0
Renter occupied	13,017	90.1
Owner occupied	1,429	9.9
By Household Size:		
1 person household	3,234	22.4
2 person household	3,068	21.2
3 person household	2,817	19.5
4 person household	2,421	16.8
5 persons and over	2,906	20.1
By Age of Householder:		
15 to 24 years	963	6.7
25 to 44 years	6,593	45.6
45 to 64 years	4,692	32.5
65 years and over	2,198	15.2

CENSUS 2000: BRONX COMMUNITY DISTRICT 2



LEGEND	4	CENSUS TRACT NUMBER	—	STREET	—	COMMUNITY DISTRICT BOUNDARY
	—	CENSUS TRACT BOUNDARY	READE ST.	STREET NAME		

Change in Total Population, 1990 to 2000
Bronx Community District 2

Census Tract	Total Population		Population Change, 1990-2000	
	1990	2000	Number	Percent
0005	0	0	0	-
0058 *	0	5	5	-
0081 *	39	0	(39)	(100.0)
0083	5,208	6,204	996	19.1
0085	5,088	5,428	340	6.7
0087	4,849	5,203	354	7.3
0089	2,678	2,886	208	7.8
0091	259	81	(178)	(68.7)
0097	105	133	28	26.7
0099	3,945	5,317	1,372	34.8
0105	268	439	171	63.8
011501	1,092	1,256	164	15.0
011502	3,123	4,139	1,016	32.5
0119	4,430	4,793	363	8.2
012102	1,309	1,619	310	23.7
0125 *	1,565	2,271	706	45.1
012701	1,906	2,309	403	21.1
012702	1,599	1,588	(11)	(0.7)
012901 *	1,850	2,728	878	47.5
012902	559	582	23	4.1
0131 *	2,622	3,519	897	34.2
0151 *	2,473	4,743	2,270	91.8

* Census tract is within two or more community districts. Data are for entire census tract.

**Total Population by Mutually Exclusive Race and Hispanic Origin
by Census Tract, 2000
Bronx Community District 2**

Census Tract	Total Population	Nonhispanic by Race					Two or More Races	Hispanic Origin (of any race)
		Single Race						
		White	Black/ African American	Asian	Other			
0005	0	0	0	0	0	0	0	
0058 *	5	0	1	0	0	0	4	
0081 *	0	0	0	0	0	0	0	
0083	6,204	61	1,045	21	12	46	5,019	
0085	5,428	105	1,252	15	26	39	3,991	
0087	5,203	66	868	13	20	23	4,213	
0089	2,886	31	354	8	6	9	2,478	
0091	81	3	3	0	0	0	75	
0097	133	6	35	6	4	3	79	
0099	5,317	82	1,308	7	29	20	3,871	
0105	439	3	185	1	0	3	247	
011501	1,256	9	372	10	7	2	856	
011502	4,139	52	1,090	7	13	25	2,952	
0119	4,793	52	1,213	29	44	41	3,414	
012102	1,619	13	243	0	11	33	1,319	
0125 *	2,271	31	817	48	34	44	1,297	
012701	2,309	42	513	39	0	23	1,692	
012702	1,588	5	150	6	2	11	1,414	
012901 *	2,728	32	756	19	13	20	1,888	
012902	582	7	67	0	6	3	499	
0131 *	3,519	25	1,146	1	32	43	2,272	
0151 *	4,743	38	2,425	24	55	91	2,110	

* Census tract is within two or more community districts. Data are for entire census tract.

**Total Households by Household Family Type
by Census Tract, 2000
Bronx Community District 2**

Census Tract	Total Households	Total Family Households	Total Non-Family Households	Average Household Size	Average Family Size
0005	0	0	0	0.00	0.00
0058 *	2	1	1	2.50	4.00
0081 *	0	0	0	0.00	0.00
0083	1,999	1,496	503	3.10	3.54
0085	1,473	1,087	386	3.23	3.68
0087	1,448	1,158	290	3.45	3.81
0089	1,027	642	385	2.78	3.58
0091	31	17	14	2.61	3.71
0097	40	28	12	3.13	3.54
0099	1,581	1,205	376	3.19	3.60
0105	98	71	27	2.67	3.04
011501	454	309	145	2.77	3.28
011502	1,215	863	352	3.10	3.58
0119	1,642	1,187	455	2.90	3.42
012102	496	386	110	3.26	3.69
0125 *	704	534	170	3.20	3.62
012701	753	503	250	2.92	3.62
012702	473	364	109	3.36	3.78
012901 *	935	582	353	2.82	3.61
012902	184	143	41	3.16	3.53
0131 *	1,122	835	287	3.13	3.62
0151 *	1,521	1,070	451	3.07	3.62

* Census tract is within two or more community districts. Data are for entire census tract.

**Selected Facilities and Program Sites
In New York City, 2002-2003**

BRONX COMMUNITY DISTRICT 2

<u>Block</u>	<u>Lot</u>	<u>Facility Name</u>	<u>Facility Address</u>	<u>Facility Type</u>	<u>Capacity</u>	<u>Oversight Agency</u>
SCHOOLS						
<i>Public Elementary and Secondary School</i>						
2683	65	P.S. 62 CASANOVA SCHOOL	660 Fox St	Elementary School - Public	784 Enrollment	NYC DOE
2688	1	P.S. 130 ABRAM S. HEWITT SCHOOL	750 Prospect Ave	Elementary School - Public	777 Enrollment	NYC DOE
2696	85	P.S. 60	888 Reverend James a Polite Ave	Elementary School - Public	855 Enrollment	NYC DOE
2717	5	P.S. 150 CHARLES JAMES FOX SCHOO	920 E 167 St	Elementary School - Public	806 Enrollment	NYC DOE
2747	1	P.S. 75	984 Faile St	Elementary School - Public	993 Enrollment	NYC DOE
2766	1	P.S. 48 JOSEPH R. DRAKE SCHOOL	1290 Spofford Ave	Elementary School - Public	1232 Enrollment	NYC DOE
2686	20	M.S. 52 T. KNOWLTON SCHOOL	681 Kelly St	Intermediate/JHS -Public	930 Enrollment	NYC DOE
2714	4	I.S. 116 RAFAEL HERNANDEZ SCHOO	977 Fox St	Intermediate/JHS -Public	1141 Enrollment	NYC DOE
2763	279	M.S. 201	730 Bryant Ave	Intermediate/JHS -Public	368 Enrollment	NYC DOE
2698	12	MARTHA P. NEILSON SCHOOL	1010 Rev James Polite Ave	Junior/Senior High School - Public	166 Enrollment	NYC DOE
2690	160	YOU PROGRAM	941 Rev James a Polite Ave	High School - Public	241 Enrollment	NYC DOE
2698	12	BRONX (JAMES BALDWIN) LITERACY	1010 Rev James Polite Ave	High School - Public	160 Enrollment	NYC DOE
2698	12	BRONX REGIONAL HIGH SCHOOL	1010 Rev James Polite Ave	High School - Public	360 Enrollment	NYC DOE
2709	1	BANANA KELLY COMMUNITY LEARN	991 Longwood Ave	High School - Public	215 Enrollment	NYC DOE
2763	279	BOROUGH ACADEMY-BRONX	730 Bryant Ave	High School - Public	128 Enrollment	NYC DOE
2763	279	NEW SCHOOL FOR ARTS AND SCIENC	730 Bryant Ave	High School - Public	456 Enrollment	NYC DOE
<i>Private & Parochial Elementary and Secondary School</i>						
2732	12	ST ATHANASIUS SCHOOL	830 Southern Blvd	Elementary School - Private/Parochial	370 Enrollment	NYS DOE
2762	37	ST IGNATIUS ACAD	854 Hunts Point Ave	Middle/JH School - Private/Parochial	37 Enrollment	NYS DOE
RECREATIONAL AND CULTURAL FACILITIES						
<i>Libraries and Cultural Institution</i>						
2722	63	HUNTS POINT REGIONAL LIBRARY	877 Southern Blvd	Public Library - Branch	82247 Annual Circ.	NYPL
<i>Parks</i>						
		BARRETTO POINT PARK	Tiffany & Vielle Av & East River	Park/Playground - NYC	5 Acres	NYC DPR
		FIELD OF DREAMS PARK	Southern Blvd, Simpson St,E.169th Stre	Park/Playground - NYC	0.172 Acres	NYC DPR

**Selected Facilities and Program Sites
In New York City, 2002-2003**

BRONX COMMUNITY DISTRICT 2

<u>Block</u>	<u>Lot</u>	<u>Facility Name</u>	<u>Facility Address</u>	<u>Facility Type</u>	<u>Capacity</u>	<u>Oversight Agency</u>
Parks						
		MANIDA BALLFIELDS	Manida St ,Barretto St ,Lafayette Ave	Park/Playground - NYC	0.323 Acres	NYC DPR
		BILL RAINEY MEMORIAL PARK	Dawson & Beck Sts., Intervale & Longw	Park/Playground - NYC	7.5 Acres	NYC DPR
		PARK	S/E Corner Fox St, E 156 St	Park/Playground - NYC	0.94 Acres	NYC DPR
		JHS 133 PLAYGROUND	E 165 St, Stebbins Ave, Roger Pl	Park/Playground - NYC	0.83 Acres	NYC DPR
		PS 150 PLAYGROUND	Fox St, E 167 St, Tiffany St	Park/Playground - NYC	1.205 Acres	NYC DPR
		KELLY PLAYGROUND (PS 52 PLGD)	Leggett Ave, Kelly St, Ave St John	Park/Playground - NYC	1.772 Acres	NYC DPR
		PS 60 PLAYGROUND	Intervale Ave, Rogers Pl, Dawson St	Park/Playground - NYC	0.945 Acres	NYC DPR
		PLAYGROUND (PS 99)	Stebbins Ave, N/S E 167 St	Park/Playground - NYC	1.815 Acres	NYC DPR
		PS 48 PLAYGROUND	Hunts Point Rd, Spofford Ave, Faile St	Park/Playground - NYC	0.717 Acres	NYC DPR
		JAMES L LYONS SQUARE PLGD	Aldus St, Bryant, Longfellow Aves, Bruc	Park/Playground - NYC	1.322 Acres	NYC DPR
		JOSEPH RODMAN DRAKE PARK	Longfellow, Oak Pt, Hunts Pt Aves, Dra	Park/Playground - NYC	2.49 Acres	NYC DPR
		ALBERT DOREY PARK	E 165 St, Hall Pl, Rogers Pl	Park/Playground - NYC	0.432 Acres	NYC DPR
		BARRETTO PARK	E/S Barretto St, N/O Randall Ave	Park/Playground - NYC	0.12 Acres	NYC DPR
		PARK (HOE AVE)	E/S Hoe Ave, S/O Aldus St	Other Athletic/Recreation Facility - NYC	0.23 Acres	NYC DPR
		HOE AVENUE TENNIS COURTS	Hoe Ave, Aldus St, and E165th St	Other Athletic/Recreation Facility - NYC	1.341 Acres	NYC DPR
		CRAMES SQUARE (T)	E 163 St, Bruckner Blvd & Hunts Point	Triangle, Strip, Plaza, or Sitting Area - NYC	0.42 Acres	NYC DPR
		BENJAMIN GLADSTONE SQUARE (T)	Westchester & Hoe Aves, West Farms R	Triangle, Strip, Plaza, or Sitting Area - NYC	0.2 Acres	NYC DPR
		M L KING MEMORIAL TRIANGLE	Austin Pl & E 149 St	Triangle, Strip, Plaza, or Sitting Area - NYC	0.16 Acres	NYC DPR
		HAYES SQUARE (T)	E 167 St, Bryant & Westchester Aves	Triangle, Strip, Plaza, or Sitting Area - NYC	0.17 Acres	NYC DPR
		PARK	W/S Beck St, N/S Intervale Ave	Triangle, Strip, Plaza, or Sitting Area - NYC	0.61 Acres	NYC DPR
		SOUTH BROTHER ISLAND	East River & Bronx County Pier Line	Beach, Garden, Natural Area, Other - NYC	22.16 Acres	NYC DPR
		LONGFELLOW GARDEN	Longfellow Ave, Lowell St, E.165th St	Beach, Garden, Natural Area, Other - NYC	0.367 Acres	NYC DPR
		NORTH BROTHER ISLAND	East River Within Bronx Coast Line	Beach, Garden, Natural Area, Other - NYC	30.395 Acres	NYC DPR
		TIFFANY ST PIER	Tiffany St, Viele Ave, on East River	Beach, Garden, Natural Area, Other - NYC	4.231 Acres	NYC DPR
		CORPORAL FUFIDIO SQUARE	Spofford Ave & Tiffany St	Joint NYCDOT/DPR Landscaped Area	0.2 Acres	NYC DOT
		GREENSTREET	Prospect Av,166 St, 167 St Rev James P	Joint NYCDOT/DPR Landscaped Area	NA	NYC DOT
		GREENSTREET	Spofford Av Btwn Coster St & Tiffany S	Joint NYCDOT/DPR Landscaped Area	NA	NYC DOT
		GREENSTREET	Westchester Avenue, Hoe Avenue	Joint NYCDOT/DPR Landscaped Area	NA	NYC DOT

**Selected Facilities and Program Sites
In New York City, 2002-2003**

BRONX COMMUNITY DISTRICT 2

<u>Block</u>	<u>Lot</u>	<u>Facility Name</u>	<u>Facility Address</u>	<u>Facility Type</u>	<u>Capacity</u>	<u>Oversight Agency</u>
<i>Parks</i>						
		GREENSTREET	Tiffany Avenue & Barry Street & Legget	Joint NYCDOT/DPR Landscaped Area	NA	NYC DOT
		GREENSTREET	Food Center Dr, b/t Halleck & Hunts Pt	Joint NYCDOT/DPR Landscaped Area	NA	NYC DOT
		GREENSTREET	Hunts Point Ave & Oak Point Ave	Joint NYCDOT/DPR Landscaped Area	NA	NYC DOT

PUBLIC SAFETY AND CRIMINAL JUSTICE FACILITIES

2732	1	41ST PRECINCT	1035 Longwood Ave	NYC Police Station	NA	NYPD
2727	17	NARCOTICS BOROUGH BRONX	1086 Simpson St	Other NYPD Facility	NA	NYPD
2762	54	ENGINE 94 LADDER 48	1226 Seneca Ave	NYC Fire House	NA	FDNY
2780	73	VCBC	1 Halleck St	City Correctional Facility	800 Beds	NYC DOC
2738	35	BRIDGES JUVENILE CENTER	1221 Spofford Ave	Secure Detention Facility - NYC Juv. Justice	141 Beds	NYC DJJ

HOSPITALS, NURSING HOMES, AND AMBULATORY PROGRAMS

Nursing Homes and Hospital Inpatient Units

2711	28	ST. VINCENT DE PAUL RESIDENCE	900 Intervale Ave	Residential Health Care Facility	200 Beds	NYS DOH
------	----	-------------------------------	-------------------	----------------------------------	----------	---------

Ambulatory Facilities and Program:

2715	29	COMMUNITY HEALTHCARE NETWORK	975 Westchester Ave	Free Standing Health Center	NA	NYS DOH
2729	67	AUGUSTINE STAHL CLINIC	788 Southern Blvd	Free Standing Health Center	NA	NYS DOH
2744	1	URBAN HEALTH PLAN MEDICAL SER	1070 Southern Blvd	Free Standing Health Center	NA	NYS DOH
2761	10	BELLA VISTA HEALTH CENTER	890 Hunts Point Ave	Free Standing Health Center	NA	NYS DOH
2732	37	TIFFANY PRIMARY CARE PRACTICE	885 Bruckner Blvd	Hospital Affiliated Health Center	NA	NYS DOH
2732	37	TIFFANY MEDICAL PRACTICE	853 Tiffany St	Hospital Affiliated Health Center	NA	NYS DOH
2761	6	HUNTS POINT MEDICAL AND DENTA	882-886 Hunts Point Ave	Hospital Affiliated Health Center	NA	NYS DOH

ALCOHOLISM & SUBSTANCE ABUSE SERVICES

Residential

2701	48	BRONX LEBANON HOSPITAL CTR - A	743-44 Kelly St	Community Residence - Alcoholism	20 Beds	NYS OASAS
------	----	--------------------------------	-----------------	----------------------------------	---------	-----------

**Selected Facilities and Program Sites
In New York City, 2002-2003**

BRONX COMMUNITY DISTRICT 2

<u>Block</u>	<u>Lot</u>	<u>Facility Name</u>	<u>Facility Address</u>	<u>Facility Type</u>	<u>Capacity</u>	<u>Oversight Agency</u>
<i>Non-Residential</i>						
2729	67	HUNTS PT MULTI-SERVS CTR- ALCSM	788 Southern Blvd	Med Supervised Outp Svc - Alcohol/Sub Abuse	NA	NYS OASAS
2740	100	SOUTH BRONX M.H. COUNCIL- ALCS	1241 Lafayette Ave	Med Supervised Outp Svc - Alcohol/Sub Abuse	NA	NYS OASAS
2690	112	UNITED BRONX PARENTS- MRS A'S D	966 Prospect Ave	Med Supervised Outp Rehab Svc - Alc/Sub Abuse	75 Cert. Caseload	NYS OASAS

MENTAL HEALTH SERVICES

<i>Residential</i>						
2711	11	SBMHC KELLY ST COMMUNITY RESI	932 Kelly St	Community-Based Residence - Mental Health	30 Beds	NYS OMH
2751	40	PIBLY KIZZY HOUSE SRO/CR	1115 Westchester Ave	Community-Based Residence - Mental Health	40 Beds	NYS OMH
<i>Non-Residential</i>						
2740	100	SBMHC CSS CLINIC TREATMENT PRO	800 Barretto St	Mental Health Clinic/Day Treatment	NA	NYS OMH
2740	100	SBMHC TRIPLE JEOPARDY MICA CON	1241 Lafayette Ave	Mental Health Clinic/Day Treatment	60 Cert. Caseload	NYS OMH
2720	34	GENERAL DEVELOPMENT & ORIENT	717 Southern Blvd	Vocational/Social Training - Mental Health	NA	NYC DOHM

MENTAL RETARDATION & DEVELOPMENTAL DISABILITIES SERVICES

<i>Residential</i>						
2765	296	FEDERATION OF PUERTO RICAN	632 Manida St	Intermediate Care Facility - MR/DD	11 Beds	NYS OMRDD
2766	81	FEDERATION OF PUERTO RICAN	621 Bryant Ave	Intermediate Care Facility - MR/DD	12 Beds	NYS OMRDD
2749	57	METRO DDSO	979 Aldus St	Residential Alternative - MR/DD	8 Beds	NYS OMRDD
2749	57	METRO DDSO	979 Aldus St	Residential Alternative - MR/DD	8 Beds	NYS OMRDD
2749	57	METRO DDSO	979 Aldus St	Residential Alternative - MR/DD	8 Beds	NYS OMRDD
<i>Non-Residential</i>						
2707	53	BRONX ORGANIZATION/LEARNING D	770 Beck St	Day Rehabilitation - MR/DD	NA	NYS OMRDD

DAYCARE AND RESIDENTIAL FACILITIES FOR CHILDREN

<i>Residential</i>						
2732	12	NEW YORK FOUNDLING HOSPITAL	830 Southern Blvd	Foster Institution	32 Beds	NYC ACS
2765	297	BLEIBTREU - MO/BABY	634 Manida St	Group Foster Residence	9 Beds	NYC ACS

**Selected Facilities and Program Sites
In New York City, 2002-2003**

BRONX COMMUNITY DISTRICT 2

<u>Block</u>	<u>Lot</u>	<u>Facility Name</u>	<u>Facility Address</u>	<u>Facility Type</u>	<u>Capacity</u>	<u>Oversight Agency</u>
Daycare and Headstart Facilities						
2696	30	UNITED BRONX PARENTS DAY CARE	888 Westchester Ave	Group Day Care - Public	90 Children	NYC DOHM
2692	14	MIRIAM DE SOYZA LEARNING CENTE	1180 Rev James Polite Ave	Group Day Care - Private	102 Children	NYC DOHM
2692	14	BRONX ORGANIZATION FOR LEARNI	1180 Rev James Polite Ave	Group Day Care - Private	86 Children	NYC DOHM
2708	25	PROSPECT COMMUNITY DC	730 Kelly St	Group Day Care - Private	14 Children	NYC DOHM
2701	1	TRABAJAMOS HS	940 E 156 St	Head Start Center - Public	30 Children	NYC DOHM
2705	9	LAPENINSULA HS	1054 Intervale Ave	Head Start Center - Public	110 Children	NYC DOHM
2763	29	LA PENINSULA HEAD START	711 Manida St	Head Start Center - Public	131 Children	NYC DOHM

FACILITIES FOR SENIORS

2722	40	SEBCO SENIOR PROGRAMS	887 Southern Blvd	Senior Center	5970 Av. Meals/Month	NYC DFTA
2762	1	PIO MENDEZ	1291 Lafayette Ave	Senior Center	2370 Av. Meals/Month	NYC DFTA

RESIDENTIAL FACILITIES AND FOOD PROGRAMS FOR ADULTS & FAMILIES

Residential

2690	27	ARCHIE'S PLACE	870 E 162 ST	DHS-Contracted Supportive SRO Housing	56 Singles Units	NYC DHS
2708	25	PROSPECT INTERFAITH FAMILY INN	730 Kelly St	Family Homeless Facility - DHS Contracted	88 Family Units	NYC DHS
2761	43	SENECA HOUSES	1215 Seneca Ave	Family Homeless Facility - DHS Contracted	74 Family Units	NYC DHS
2720	50	JULIO'S FAMILY PLACE	756 Fox St	Family Homeless Facility - by DHS Referral	23 Family Units	NA
2720	52	RUTH FERNANDEZ FAMILY CENTER	760 Fox St	Family Homeless Facility - by DHS Referral	77 Family Units	NA

Food Programs and Drop-In Center:

2695	6	UNITED CHURCH FOOD PROGRAM	764 Hewitt Place	Soup Kitchen	NA	NA
2706	28	LOYAL BAPTIST CHURCH	881 E 167. St	Soup Kitchen	NA	NA
2690	24	HAND IN HAND AGAINST HUNGER	914 Prospect Ave 2 Floor	Food Pantry	NA	NA
2690	80	RESURRECTION AND LIFE C&S 2	870 E 163 St	Food Pantry	NA	NA
2691	12	SPANISH SDA CHURCH	1038 Prospect Ave	Food Pantry	NA	NA
2696	1	BANANA KELLY/H.A.N.D.S	911 Longwood Ave	Food Pantry	NA	NA
2696	3	IGLESIA PENT. UNIDA HISPANA	814 Hewitt Place	Food Pantry	NA	NA

**Selected Facilities and Program Sites
In New York City, 2002-2003**

BRONX COMMUNITY DISTRICT 2

<u>Block</u>	<u>Lot</u>	<u>Facility Name</u>	<u>Facility Address</u>	<u>Facility Type</u>	<u>Capacity</u>	<u>Oversight Agency</u>
<i>Food Programs and Drop-In Center:</i>						
2705	18	SPANISH INTERVALE SDA CHURCH	1064 Intervale Ave	Food Pantry	NA	NA
2720	52	RUTH FERNANDEZ FAMILY RESIDEN	760-762 Fox St	Food Pantry	NA	NA
2724	186	CARDINAL McCLOSKEY FAMILY	953 Southern Blvd 4 Floor	Food Pantry	NA	NA
2761	60	REACHED BY JESUS PRISON MIN.	896 Irvine St	Food Pantry	NA	NA
2691	10	COME WORLD MINISTRIES	1034 Prospect Ave	Joint Soup Kitchen & Food Pantry	NA	NA
2701	1	ST. MARGARETS EPISCOPAL CHURC	940 E 156. St	Joint Soup Kitchen & Food Pantry	NA	NA
2762	72	PROJECT FILL/BRIGHT TEMPLE	812 Faile St	Joint Soup Kitchen & Food Pantry	NA	NA
2739	15	THE LIVING ROOM	890 Garrison Ave	Drop-In Center (Homeless)	65 Av. Visits/Day	NYC DHS