

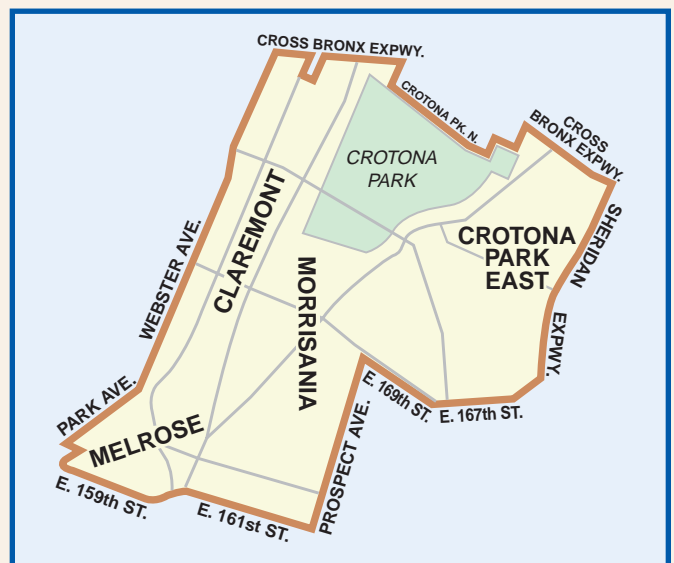
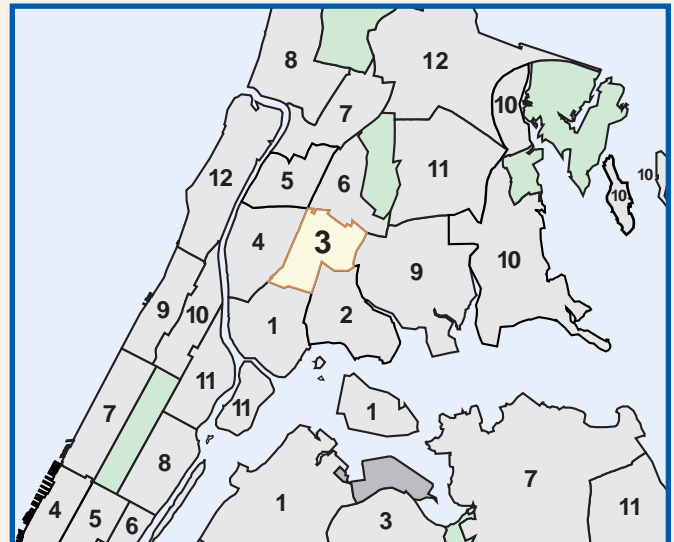
BRONX COMMUNITY DISTRICT 3

TOTAL POPULATION	1980	1990	2000
Number	53,638	57,162	68,574
% Change	—	6.6	20.0

VITAL STATISTICS	1990	2000
Births: Number	1,601	1,303
Rate per 1000	28.0	19.0
Deaths: Number	624	514
Rate per 1000	10.9	7.5
Infant Mortality: Number	24	14
Rate per 1000	15.0	10.7

INCOME SUPPORT	1994	2001
Public Assistance (AFDC, Home Relief)	25,939	14,170
Supplemental Security Income	5,732	7,102
Medicaid Only	3,426	9,571
Total Persons Assisted	35,097	30,843
Percent of Population	61.4	45.0

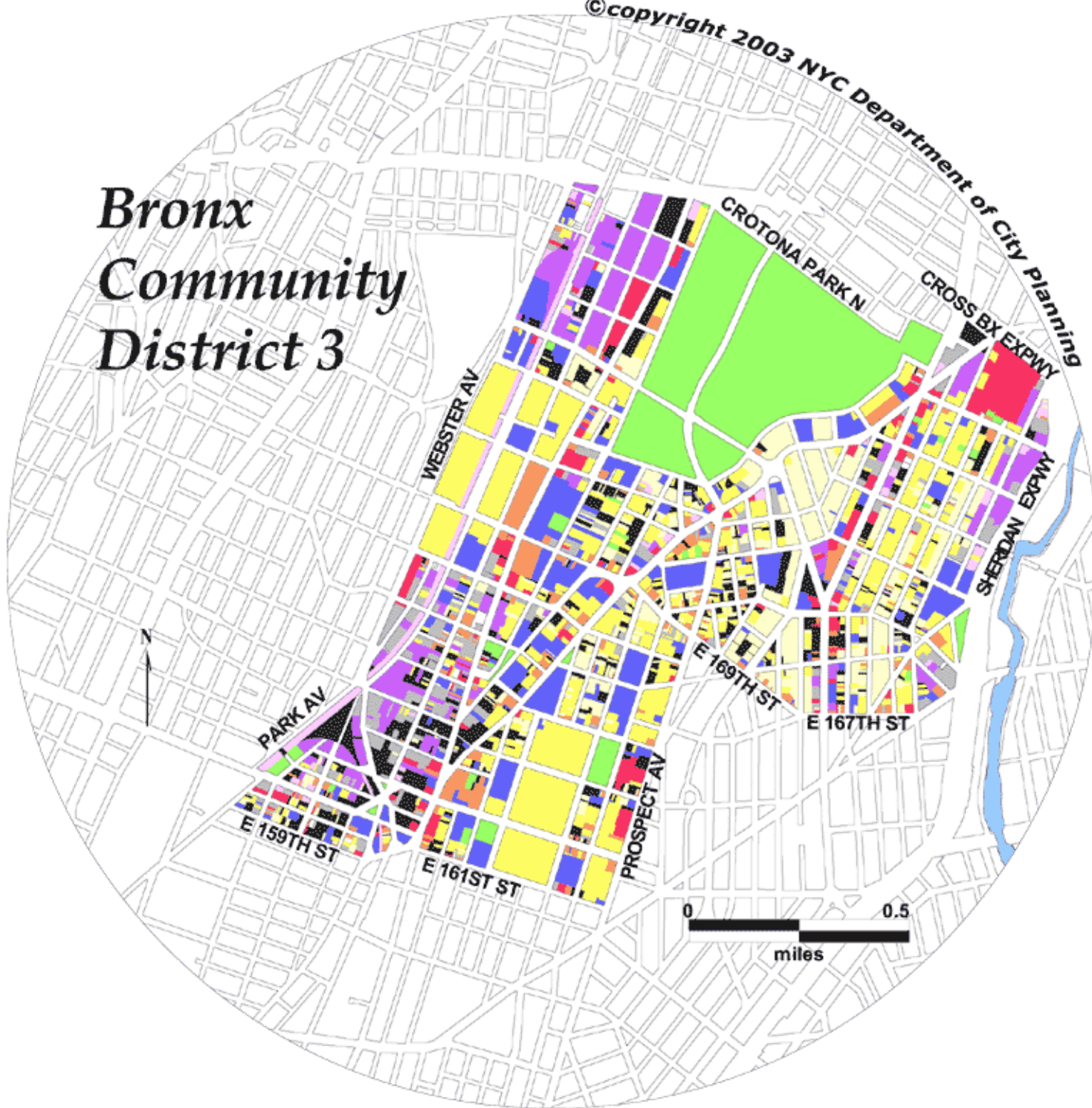
TOTAL LAND AREA	
Acres:	1,006.9
Square Miles:	1.6



	Lots	Lot Area	
		Sq. Ft. (000)	%
1- 2 Family Residential	1,178	3,307.1	13.2
Multi-Family Residential	840	6,774.7	27.0
Mixed Resid. / Commercial	260	1,516.6	6.0
Commercial / Office	126	1,047.8	4.2
Industrial	146	2,418.1	9.6
Transportation / Utility	51	462.3	1.8
Institutions	196	3,544.4	14.1
Open Space / Recreation	30	459.0	1.8
Parking Facilities	329	1,736.8	6.9
Vacant Land	792	3,709.3	14.8
Miscellaneous	—	166.2	.7
Total	3,948	25,142.4	100.0

©copyright 2003 NYC Department of City Planning

Bronx Community District 3



Residential Land Uses

- 1 & 2 Family Residential
- Multi-Family
- Mixed Residential & Commercial

Non-Residential Land Uses

- Commercial & Office
- Industrial & Manufacturing
- Transportation & Utility
- Public Facilities & Institutions
- Open Space & Outdoor Recreation
- Parking Facilities
- Vacant Land
- All Others or No Data

Base Map: COGIS Tax Lot File Release 02B, clipped to shoreline
 Land Use: NYC Department of Finance's Real Property File
 (August 2002) modified by the Department of City Planning for
 display of condominiums and parks in appropriate land use category.

**Table PL P-103: Total Population by Mutually Exclusive Race and Hispanic Origin
and Total Housing Units
New York City Community Districts, 1990 and 2000**

Bronx Community District 3	1990		2000		Change 1990-2000	
	Number	Percent	Number	Percent	Number	Percent
Total Population	57,162	100.0	68,574	100.0	11,412	20.0
Nonhispanic of Single Race:	-	-	-	-	-	-
White Nonhispanic	510	0.9	678	1.0	168	32.9
Black/African American Nonhispanic	31,466	55.0	30,201	44.0	(1,265)	-4.0
Asian or Pacific Islander Nonhispanic	148	0.3	248	0.4	100	67.6
American Indian and Alaska Native Nonhispanic	127	0.2	216	0.3	89	70.1
Some Other Race Nonhispanic	214	0.4	169	0.2	(45)	-21.0
Nonhispanic of Two or More Races	-	-	789	1.2	-	-
Hispanic Origin	24,697	43.2	36,273	52.9	11,576	46.9
Population Under 18 Years	20,214	100.0	25,050	100.0	4,836	23.9
Nonhispanic of Single Race:	-	-	-	-	-	-
White Nonhispanic	144	0.7	234	0.9	90	62.5
Black/African American Nonhispanic	10,888	53.9	10,749	42.9	(139)	-1.3
Asian or Pacific Islander Nonhispanic	46	0.2	63	0.3	17	37.0
American Indian and Alaska Native Nonhispanic	42	0.2	86	0.3	44	104.8
Some Other Race Nonhispanic	89	0.4	64	0.3	(25)	-28.1
Nonhispanic of Two or More Races	-	-	262	1.0	-	-
Hispanic Origin	9,005	44.5	13,592	54.3	4,587	50.9
Population 18 Years and Over	36,948	100.0	43,524	100.0	6,576	17.8
Nonhispanic of Single Race:	-	-	-	-	-	-
White Nonhispanic	366	1.0	444	1.0	78	21.3
Black/African American Nonhispanic	20,578	55.7	19,452	44.7	(1,126)	-5.5
Asian or Pacific Islander Nonhispanic	102	0.3	185	0.4	83	81.4
American Indian and Alaska Native Nonhispanic	85	0.2	130	0.3	45	52.9
Some Other Race Nonhispanic	125	0.3	105	0.2	(20)	-16.0
Nonhispanic of Two or More Races	-	-	527	1.2	-	-
Hispanic Origin	15,692	42.5	22,681	52.1	6,989	44.5
Total Population	57,162	100.0	68,574	100.0	11,412	20.0
Under 18 Years	20,214	35.4	25,050	36.5	4,836	23.9
18 Years and Over	36,948	64.6	43,524	63.5	6,576	17.8
Total Housing Units	19,114	-	24,473	-	5,359	28.0

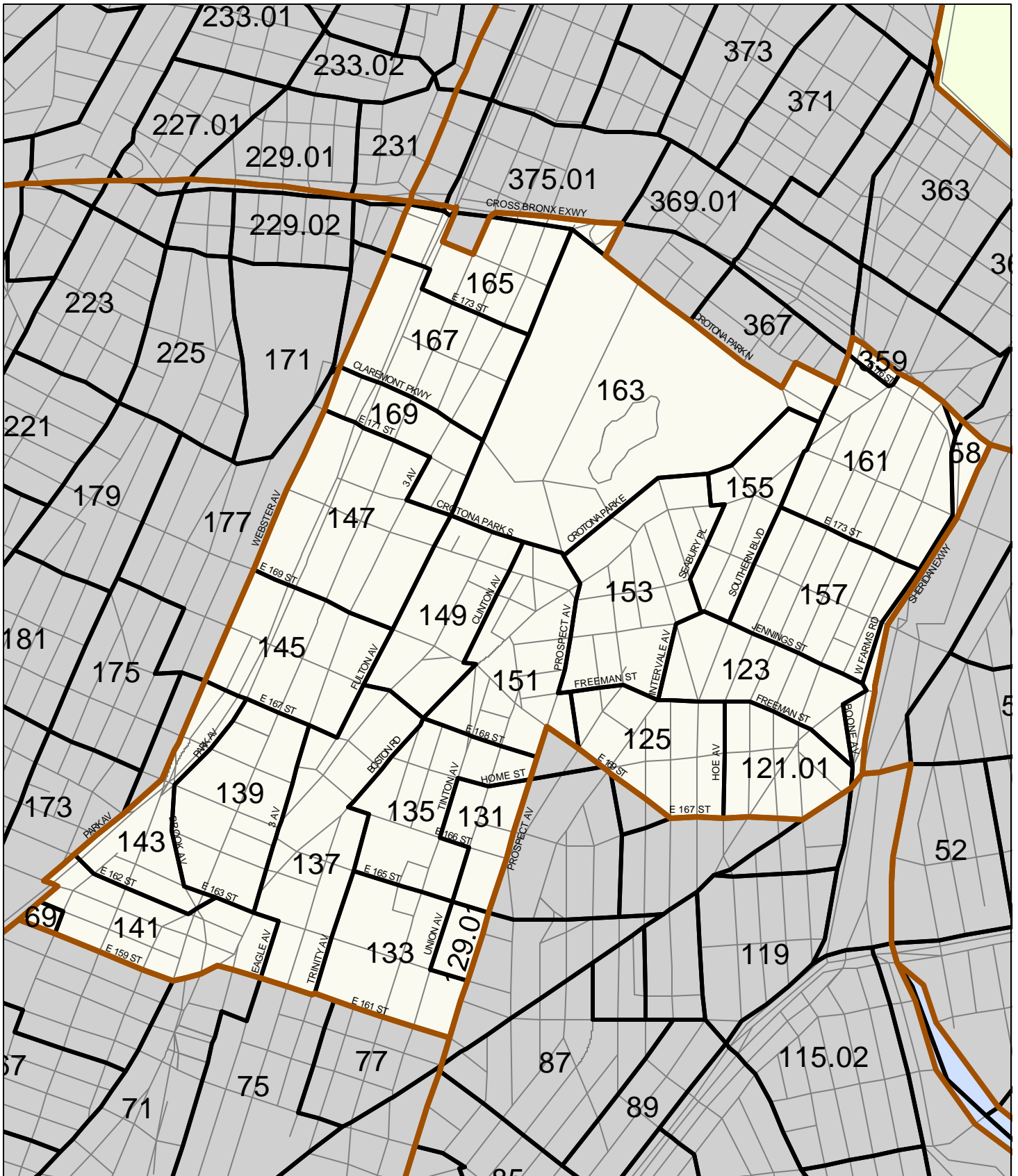
Race categories are from the 2000 Census and are not strictly comparable with categories used in 1990.

Source: U.S. Census Bureau, 2000 Census PL File and SF1 and 1990 Census STF1
Population Division - NYC Department of City Planning (Oct 2001)

**Demographic Profile - New York City Community Districts
2000 Census SF1**

Bronx Community District 3	Number	Percent
Total Population	68,574	100.0
White Nonhispanic	678	1.0
Black Nonhispanic	30,201	44.0
Asian and Pacific Islander Nonhispanic	248	0.4
Other Nonhispanic	385	0.6
Two or More Races Nonhispanic	789	1.2
Hispanic Origin	36,273	52.9
Female	37,448	54.6
Male	31,126	45.4
Under 5 years	6,521	9.5
5 to 9 years	7,626	11.1
10 to 14 years	7,003	10.2
15 to 19 years	6,292	9.2
20 to 24 years	5,074	7.4
25 to 44 years	19,952	29.1
45 to 64 years	11,531	16.8
65 years and over	4,575	6.7
18 years and over	43,524	63.5
In households	66,680	97.2
In family households	59,193	86.3
Householder	15,951	23.3
Spouse	5,175	7.5
Own child under 18 years	20,050	29.2
Other relatives	15,434	22.5
Nonrelatives	2,583	3.8
In nonfamily households	7,487	10.9
Householder	6,460	9.4
Householder 65 years and over living alone	1,774	2.6
Nonrelatives	1,027	1.5
In group quarters	1,894	2.8
Total Households	22,411	100.0
Family households	15,951	71.2
Married-couple family	5,175	23.1
With related children under 18 years	3,328	14.8
Female householder, no husband present	9,410	42.0
With related children under 18 years	7,357	32.8
Male householder, no wife present	1,366	6.1
With related children under 18 years	788	3.5
Nonfamily households	6,460	28.8
Households with one or more persons 65 years and over	3,998	17.8
Persons Per Family	3.55	-
Persons Per Household	2.98	-
Total Housing Units	24,473	-
Occupied Housing Units	22,411	100.0
Renter occupied	20,536	91.6
Owner occupied	1,875	8.4
By Household Size:		
1 person household	5,693	25.4
2 person household	4,823	21.5
3 person household	4,270	19.1
4 person household	3,470	15.5
5 persons and over	4,155	18.5
By Age of Householder:		
15 to 24 years	1,136	5.1
25 to 44 years	10,375	46.3
45 to 64 years	7,502	33.5
65 years and over	3,398	15.2

CENSUS 2000: BRONX COMMUNITY DISTRICT 3



LEGEND	4	CENSUS TRACT NUMBER	—	STREET	—	COMMUNITY DISTRICT BOUNDARY
	—	CENSUS TRACT BOUNDARY	—	STREET NAME	—	COMMUNITY DISTRICT BOUNDARY

Change in Total Population, 1990 to 2000
Bronx Community District 3

Census Tract	Total Population		Population Change, 1990-2000	
	1990	2000	Number	Percent
0058 *	0	5	5	-
0069 *	4,338	4,323	(15)	(0.3)
012101	1,670	2,878	1,208	72.3
0123	2,163	2,919	756	35.0
0125 *	1,565	2,271	706	45.1
012901 *	1,850	2,728	878	47.5
0131 *	2,622	3,519	897	34.2
0133	6,131	6,047	(84)	(1.4)
0135	2,874	3,126	252	8.8
0137	3,360	4,179	819	24.4
0139	705	571	(134)	(19.0)
0141	2,497	2,209	(288)	(11.5)
0143 *	915	817	(98)	(10.7)
0145	5,106	4,878	(228)	(4.5)
0147	11,518	10,925	(593)	(5.1)
0149	2,665	3,668	1,003	37.6
0151 *	2,473	4,743	2,270	91.8
0153	2,453	2,962	509	20.8
0155	1,943	2,779	836	43.0
0157	2,184	3,571	1,387	63.5
0161	4,289	4,755	466	10.9
0163	3	301	298	9,933.3
0165 *	612	1,243	631	103.1
0167 *	966	1,822	856	88.6
0169	911	1,796	885	97.1
0231 *	1,302	1,611	309	23.7
0359 *	1,200	1,346	146	12.2
037501 *	381	415	34	8.9

* Census tract is within two or more community districts. Data are for entire census tract.

**Total Population by Mutually Exclusive Race and Hispanic Origin
by Census Tract, 2000
Bronx Community District 3**

Census Tract	Total Population	Nonhispanic by Race					Two or More Races	Hispanic Origin (of any race)
		Single Race						
		White	Black/ African American	Asian	Other			
0058 *	5	0	1	0	0	0	4	
0069 *	4,323	87	1,394	7	44	33	2,758	
012101	2,878	47	715	12	7	26	2,071	
0123	2,919	46	650	13	8	28	2,174	
0125 *	2,271	31	817	48	34	44	1,297	
012901 *	2,728	32	756	19	13	20	1,888	
0131 *	3,519	25	1,146	1	32	43	2,272	
0133	6,047	37	2,787	14	17	56	3,136	
0135	3,126	18	1,648	14	15	34	1,397	
0137	4,179	49	2,177	4	16	48	1,885	
0139	571	7	281	0	6	23	254	
0141	2,209	44	773	6	12	23	1,351	
0143 *	817	11	389	1	0	2	414	
0145	4,878	42	2,640	8	43	48	2,097	
0147	10,925	84	5,416	27	46	107	5,245	
0149	3,668	58	1,728	9	21	37	1,815	
0151 *	4,743	38	2,425	24	55	91	2,110	
0153	2,962	33	1,452	10	23	48	1,396	
0155	2,779	21	643	15	15	20	2,065	
0157	3,571	41	1,335	18	13	48	2,116	
0161	4,755	31	1,748	14	25	34	2,903	
0163	301	8	163	1	0	0	129	
0165 *	1,243	12	595	1	15	25	595	
0167 *	1,822	5	761	3	1	24	1,028	
0169	1,796	22	1,004	7	8	15	740	
0231 *	1,611	30	460	10	10	11	1,090	
0359 *	1,346	13	255	13	5	34	1,026	
037501 *	415	5	115	4	1	3	287	

* Census tract is within two or more community districts. Data are for entire census tract.

**Total Households by Household Family Type
by Census Tract, 2000
Bronx Community District 3**

Census Tract	Total Households	Total Family Households	Total Non-Family Households	Average Household Size	Average Family Size
0058 *	2	1	1	2.50	4.00
0069 *	1,350	911	439	3.07	3.84
012101	848	689	159	3.38	3.67
0123	986	659	327	2.87	3.55
0125 *	704	534	170	3.20	3.62
012901 *	935	582	353	2.82	3.61
0131 *	1,122	835	287	3.13	3.62
0133	2,116	1,503	613	2.86	3.43
0135	1,032	762	270	3.02	3.54
0137	1,361	967	394	2.86	3.36
0139	190	125	65	2.97	3.67
0141	673	486	187	3.03	3.53
0143 *	278	176	102	2.92	3.76
0145	1,732	1,157	575	2.80	3.49
0147	3,469	2,560	909	3.15	3.74
0149	1,245	796	449	2.76	3.48
0151 *	1,521	1,070	451	3.07	3.62
0153	1,035	687	348	2.81	3.51
0155	893	636	257	3.09	3.68
0157	1,087	836	251	3.27	3.66
0161	1,733	1,203	530	2.73	3.29
0163	0	0	0	0.00	0.00
0165 *	407	326	81	3.05	3.37
0167 *	536	438	98	3.38	3.67
0169	472	353	119	2.82	3.24
0231 *	443	333	110	3.17	3.56
0359 *	420	325	95	3.20	3.56
037501 *	132	100	32	3.14	3.52

* Census tract is within two or more community districts. Data are for entire census tract.

**Selected Facilities and Program Sites
In New York City, 2002-2003**

BRONX COMMUNITY DISTRICT 3

<u>Block</u>	<u>Lot</u>	<u>Facility Name</u>	<u>Facility Address</u>	<u>Facility Type</u>	<u>Capacity</u>	<u>Oversight Agency</u>
SCHOOLS						
<i>Public Elementary and Secondary School</i>						
2390	1	P.S. 132 GARRETT A. MORGAN SCHO	1245 Washington Ave	Elementary School - Public	738 Enrollment	NYC DOE
2612	7	P.S. 63 AUTHOR'S ACADEMY	1261 Franklin Ave	Elementary School - Public	641 Enrollment	NYC DOE
2627	9	P.S. 140 EAGLE SCHOOL	916 Eagle Ave	Elementary School - Public	601 Enrollment	NYC DOE
2632	27	P.S. 146 EDWARD J. COLLINS SCHOOL	968 Cauldwell Ave	Elementary School - Public	503 Enrollment	NYC DOE
2671	11	P.S. 212	800 Home St	Elementary School - Public	281 Enrollment	NYC DOE
2672	1	P.S. 198	1180 Tinton Ave	Elementary School - Public	812 Enrollment	NYC DOE
2902	1	P.S. 55 BENJAMIN FRANKLIN SCHOO	450 St. Pauls Place	Elementary School - Public	963 Enrollment	NYC DOE
2903	23	P.S. 42 CLAREMONT COMMUNITY SC	1537 Washington Ave	Elementary School - Public	613 Enrollment	NYC DOE
2925	56	P.S. 2 MORRISANIA SCHOOL	1365 Fulton Ave	Elementary School - Public	649 Enrollment	NYC DOE
2930	75	P.S. 4 CROTONA SCHOOL	1701 Fulton Ave	Elementary School - Public	1052 Enrollment	NYC DOE
2932	1	P.S. 110 THEO SCHOENFELD SCHOOL	580 Crotona Park South	Elementary School - Public	764 Enrollment	NYC DOE
2939	45	P.S. 61	1550 Crotona Park E	Elementary School - Public	685 Enrollment	NYC DOE
2965	82	P.S. 134 GEORGE F. BRISTOW SCHOOL	1330 Bristow St	Elementary School - Public	761 Enrollment	NYC DOE
2996	10	P.S. 50 CLARA BARTON SCHOOL	1550 Vyse Ave	Elementary School - Public	856 Enrollment	NYC DOE
3008	1	P.S. 66	1001 Jennings St	Elementary School - Public	1114 Enrollment	NYC DOE
2631	48	I.S. 120 P. L. DUNBAR INTERMEDIATE	890 Cauldwell Ave	Intermediate/JHS -Public	409 Enrollment	NYC DOE
2671	11	I.S. 158 THEODORE GATHINGS SCHOO	800 Home St	Intermediate/JHS -Public	714 Enrollment	NYC DOE
2939	93	I.S. 98 H. RIDDER CAMPUS	1619 Boston Rd	Intermediate/JHS -Public	852 Enrollment	NYC DOE
2897	5	I.S. 339	1600 Webster Ave	Intermediate/JHS - Public	929 Enrollment	NYC DOE
2897	5	I.S. 313	1600 Webster Ave	Intermediate/JHS - Public	513 Enrollment	NYC DOE
2925	1	I.S. 148 C. A. DREW INTERMEDIATE S	3630 Third Ave	Intermediate/JHS - Public	183 Enrollment	NYC DOE
2925	1	I.S. 219 VENTURE COMMUNITY ACAD	3630 3 Ave	Intermediate/JHS - Public	1057 Enrollment	NYC DOE
2634	1	MORRIS HIGH SCHOOL	1110 Boston Rd	High School - Public	1604 Enrollment	NYC DOE
2668	1	JANE ADDAMS VOCATIONAL HIGH S	900 Tinton Ave	High School - Public	1478 Enrollment	NYC DOE
2898	1	BRONX LEADERSHIP ACADEMY	1710 Webster Ave	High School - Public	557 Enrollment	NYC DOE
2939	93	BRONX OUTREACH CENTER	1619 Boston Rd	High School - Public	335 Enrollment	NYC DOE
3013	1	FANNIE LOU HAMER FREEDOM SCHO	1021 Jennings St	High School - Public	387 Enrollment	NYC DOE

**Selected Facilities and Program Sites
In New York City, 2002-2003**

BRONX COMMUNITY DISTRICT 3

<u>Block</u>	<u>Lot</u>	<u>Facility Name</u>	<u>Facility Address</u>	<u>Facility Type</u>	<u>Capacity</u>	<u>Oversight Agency</u>
<i>Public Elementary and Secondary School</i>						
2969	1	P.S. 186 WALTER J. DAMROSCH SCHO	750 Jennings St	Special/Other School - Public	481 Enrollment	NYC DOE
3007	8	P.S. 811	1434 Longfellow Ave	Special/Other School - Public	411 Enrollment	NYC DOE
2373	14	HARRIET TUBMAN CHARTER SCHOO	3565 3 Ave	Elementary School - Public Charter	113 Enrollment	NYS DOE
2896	88	CARL C. ICAHN CHARTER SCHOOL	1525 Brook Ave	Elementary School - Public Charter	108 Enrollment	NYS DOE
2896	180	BRONX PREP CHARTER SCHOOL	1512 Webster Ave	Junior/Senior High School - Public Charter	150 Enrollment	NYS DOE
<i>Private & Parochial Elementary and Secondary School</i>						
2614	4	ST AUGUSTINE SCHOOL	1176 Franklin Ave	Elementary School - Private/Parochial	262 Enrollment	NYS DOE
2661	15	R.T. HUDSON ES	1122 Forest Ave	Elementary School - Private/Parochial	147 Enrollment	NYS DOE
2752	9	ST JOHN CHRYSOSTOM SCHOOL	1144 Hoe Ave	Elementary School - Private/Parochial	639 Enrollment	NYS DOE
2382	48	PYRAMID HOUSE RES CTR	470 E 161 St	Senior High School - Private/Parochial	26 Enrollment	NYS DOE
RECREATIONAL AND CULTURAL FACILITIES						
<i>Libraries and Cultural Institution</i>						
2615	23	MORRISANIA LIBRARY	610 East 169 St	Public Library - Branch	46611 Annual Circ.	NYPL
<i>Parks</i>						
		HINES PARK	Fulton to Franklin Aves, S/O E 167 St	Park/Playground - NYC	0.383 Acres	NYC DPR
		FULTON PARK PLAYGROUND	Fulton Ave, Bet E 169 & E 170 Sts	Park/Playground - NYC	0.94 Acres	NYC DPR
		GOUVERNEUR MORRIS HSES PLGD	3 Ave, St Pauls Pl, Washington Ave	Park/Playground - NYC	0.977 Acres	NYC DPR
		CROTONA PARK	Fulton Ave, Crotona Pk N,S,E	Park/Playground - NYC	127.5 Acres	NYC DPR
		MITCHELL MALL	E 174th Bet. Boone Avenue and Byse A	Park/Playground - NYC	0.183 Acres	NYC DPR
		JHS 120 & VAN BUREN HSES PLGD	E 161 St, Trinity Ave, E 163 St, Cauldw	Park/Playground - NYC	1.44 Acres	NYC DPR
		MELROSE PLAYGROUND	E 161 St to E 162 St, Courtlandt Ave to	Park/Playground - NYC	0.732 Acres	NYC DPR
		HOE AVENUE NORTH TOT LOTS	Hoe Ave, Home St, Freeman St, Souther	Park/Playground - NYC	0.386 Acres	NYC DPR
		PLAYGROUND	Bailey & 234 St	Park/Playground - NYC	2.5 Acres	NYC DPR
		PARK (YOUTH VILLAGE)	Home St, Boston Road, Jackson Ave	Park/Playground - NYC	0.27 Acres	NYC DPR
		PARK (ROCKS & ROOTS)	N/W Corner Fulton Ave & E 166 to E 1	Park/Playground - NYC	0.903 Acres	NYC DPR
		UNITY PARK	Washington St b/w E 167 & 168 Sts	Park/Playground - NYC	0.342 Acres	NYC DPR

**Selected Facilities and Program Sites
In New York City, 2002-2003**

BRONX COMMUNITY DISTRICT 3

<u>Block</u>	<u>Lot</u>	<u>Facility Name</u>	<u>Facility Address</u>	<u>Facility Type</u>	<u>Capacity</u>	<u>Oversight Agency</u>
<i>Parks</i>						
		FOREST HOUSES PLAYGROUND	E 166 St, Union Ave, Tinton Ave	Park/Playground - NYC	3.348 Acres	NYC DPR
		ST. ANN'S & WESTCHESTER AVE PL	St. Ann's & Westchester Avenues	Park/Playground - NYC	0.375 Acres	NYC DPR
		SGT CORNELIUS H CHARLTON PLGD	E 164 St, Teasdale Pl, E/o Boston Rd	Park/Playground - NYC	0.488 Acres	NYC DPR
		BOONE PLAYGROUND	Boone Ave & West Farms Rd	Park/Playground - NYC	1.2 Acres	NYC DPR
		ROCK GARDEN COMMUNITY PARK PLAYGROUND	Longfellow Ave, E.73 & E. 74 Sts.	Park/Playground - NYC	0.92 Acres	NYC DPR
		PS 132 PLAYGROUND	E 163 St, Cauldwell Ave, E 161 St, Eagl	Park/Playground - NYC	0.454 Acres	NYC DPR
		CLAREMONT COMMUNITY SCHOOL	E 168 St, Park Ave, Washington Ave	Park/Playground - NYC	0.782 Acres	NYC DPR
		O'NEILL SQUARE (T)	Claremont Parkway Bet Park and Washi	Park/Playground - NYC	0.528 Acres	NYC DPR
		BEATTY PLAZA (T)	E 161 St, Washington Ave, Elton Ave	Triangle, Strip, Plaza, or Sitting Area - NYC	0.169 Acres	NYC DPR
		FREEMAN TRIANGLE	E 169 St & Franklin Ave	Triangle, Strip, Plaza, or Sitting Area - NYC	0.1 Acres	NYC DPR
		TRIANGLE	West Farms Rd, Freeman St	Triangle, Strip, Plaza, or Sitting Area - NYC	0.016 Acres	NYC DPR
		MCKINLEY SQUARE	E 164 St, 3 Ave, Boston Rd	Triangle, Strip, Plaza, or Sitting Area - NYC	0.06 Acres	NYC DPR
		PARK STRIP TRIANGLE	E 169 St, Boston Rd, Clinton Ave	Triangle, Strip, Plaza, or Sitting Area - NYC	0.12 Acres	NYC DPR
		CROTONA PARK TRIANGLE	S/S Cross Bronx Exwy, Boone Ave & W 3 Ave, Franklin Ave	Triangle, Strip, Plaza, or Sitting Area - NYC	0.03 Acres	NYC DPR
		SEABURY PARK	Crotona Park N, E 175 St., South. Blvd,	Triangle, Strip, Plaza, or Sitting Area - NYC	3.7 Acres	NYC DPR
		GREENSTREET	E 163 St, Washington & Brook Aves	Triangle, Strip, Plaza, or Sitting Area - NYC	0.054 Acres	NYC DPR
		O'NEIL SQUARE	Southern Blvd b/w E173 and E174 Sts	Beach, Garden, Natural Area, Other - NYC	0.186 Acres	NYC DPR
		GREENSTREET	168th St & Intervale Ave (W)	Joint NYCDOT/DPR Landscaped Area	NA	NYC DOT
		GREENSTREET	Washington Av & E161 St	Joint NYCDOT/DPR Landscaped Area	NA	NYC DOT
		GREENSTREET	Brooke Ave & 163rd St	Joint NYCDOT/DPR Landscaped Area	NA	NYC DOT
		GREENSTREET	Home St, Intervale Av, 169th St (W)	Joint NYCDOT/DPR Landscaped Area	NA	NYC DOT
		GREENSTREET	Claremont Parkway & Crotona Av	Joint NYCDOT/DPR Landscaped Area	NA	NYC DOT
		GREENSTREET	Boston Rd & 164th St & 3rd Ave	Joint NYCDOT/DPR Landscaped Area	NA	NYC DOT
		GREENSTREET	Freeman St & Union Ave & 169th St (W)	Joint NYCDOT/DPR Landscaped Area	NA	NYC DOT
		CAPTAIN OLIVER TRIANGLE	161st Street, St. Ann's Avenue	Joint NYCDOT/DPR Landscaped Area	NA	NYC DOT
		GREENSTREET	Boston Rd & Claremont Pkwy	Joint NYCDOT/DPR Landscaped Area	NA	NYC DOT
		GREENSTREET	E 169th St & Union Av & Freeman Av	Joint NYCDOT/DPR Landscaped Area	NA	NYC DOT

**Selected Facilities and Program Sites
In New York City, 2002-2003**

BRONX COMMUNITY DISTRICT 3

<u>Block</u>	<u>Lot</u>	<u>Facility Name</u>	<u>Facility Address</u>	<u>Facility Type</u>	<u>Capacity</u>	<u>Oversight Agency</u>
<i>Parks</i>						
		GREENSTREET	Home St, Intervale Av,169th St (E)	Joint NYCDOT/DPR Landscaped Area	NA	NYC DOT
		GREENSTREET	Washington Av & 3rd Av & 158th St	Joint NYCDOT/DPR Landscaped Area	NA	NYC DOT

PUBLIC SAFETY AND CRIMINAL JUSTICE FACILITIES

2365	1	42ND PRECINCT	830 Washington Ave	NYC Police Station	NA	NYPD
2388	45	ENGINE 50 LADDER 19 BATTALION	1155 Washington Ave	NYC Fire House	NA	FDNY
2906	97	RESCUE COMPANY 3	453 E 173 St	NYC Fire House	NA	FDNY
2973	38	ENGINE 82 LADDER 31	1213 Intervale Ave	NYC Fire House	NA	FDNY
2419	1	EMS MELROSE STATION #55	3134 Park Ave	NYC Emergency Medical Service	NA	FDNY
2663	22	EMS MORRISANIA STATION #26	1264 Boston Road	NYC Emergency Medical Service	NA	FDNY
2905	30	EMS BATHGATE STATION #18	1647 Washington Ave	NYC Emergency Medical Service	NA	FDNY
2928	30	FULTON CORRECTIONAL FACILITY	1511 Fulton Ave	New York State Correctional Facility	695 Beds	NYS DCS
2931	84	SHELTERING ARMS	1331 Franklin Ave	Juvenile Non-Secure Detention Group Home	12 Beds	NYC DJJ
2382	48	PYRAMID RECEPTION CENTER	470 E 161 St	NYS OCFS Reception Center	48 Beds	NYS OCFS

HOSPITALS, NURSING HOMES, AND AMBULATORY PROGRAMS

Nursing Homes and Hospital Inpatient Units

2610	42	BRONX-LEBANON SPECIAL CARE CE	1265 Fulton Ave	Residential Health Care Facility	240 Beds	NYS DOH
2612	7	BRONX-LEBANON HOSP. CTR FULT	1276 Fulton Ave	Hospital	164 Beds	NYS DOH

Ambulatory Facilities and Program:

2610	42	DR. MARTIN LUTHER KING JR HEALT	1265 Fulton Ave	Free Standing Health Center	NA	NYS DOH
2925	29	DR. MARTIN LUTHER KING JR. HEALT	3674 Third Ave	Free Standing Health Center	NA	NYS DOH
2930	12	MEDICAL AND HEALTH RESEARCH A	4006 Third Ave	Free Standing Health Center	NA	NYS DOH
2977	103	PLAZA DEL CASTILLO HEALTH CENT	1515 Southern Blvd	Free Standing Health Center	NA	NYS DOH
2977	103	WOMENS CLINIC	910 E 172 St	Free Standing Health Center	NA	NYS DOH
2977	103	CHILDREN'S AID SOCIETY BRONX FA	1515 Southern Blvd	Free Standing Health Center	NA	NYS DOH
2610	42	GENERAL MEDICAL PRACTICE	1265 Fulton Ave	Hospital Affiliated Health Center	NA	NYS DOH

**Selected Facilities and Program Sites
In New York City, 2002-2003**

BRONX COMMUNITY DISTRICT 3

<u>Block</u>	<u>Lot</u>	<u>Facility Name</u>	<u>Facility Address</u>	<u>Facility Type</u>	<u>Capacity</u>	<u>Oversight Agency</u>
<i>Ambulatory Facilities and Program:</i>						
2612	7	FAMILY PRACTICE CENTER	1265 Franklin Ave	Hospital Affiliated Health Center	NA	NYS DOH
2677	90	SOUTH BRONX CENTER FOR CHILDR	871 Prospect Ave	Hospital Affiliated Health Center	NA	NYS DOH
2925	80	BRONX-MORRISANIA AMBULATORY	1309 Fulton Ave	Hospital Affiliated Health Center	NA	NYS DOH
2929	28	CROTONA PARK FAMILY PRACTICE C	1591 Fulton Ave	Hospital Affiliated Health Center	NA	NYS DOH
3002	16	MID BRONX DESPERADOS FAMILY P	1690 Bryant Ave	Hospital Affiliated Health Center	NA	NYS DOH
2389	7	NEW YORK RENAL ASSOC., INC.	3468 Park Ave	Dialysis Center	NA	NYS DOH
2395	1	DANIEL WEBSTER HOUSES HEALTH	401 E 168 St	HHC Child Health Clinic	NA	NYC HHC
2634	1	MORRIS HEIGHTS HS (SBHC)	1100 Boston Rd	HHC School Based Health Clinic	NA	NYC HHC

ALCOHOLISM & SUBSTANCE ABUSE SERVICES

Residential

2897	42	BRONX CITIZENS COMM. - MED. MON	1668 Webster Ave	Inpatient Detox/Withdrawal - Alcoholism	20 Beds	NYS OASAS
2612	7	BRONX LEBANON HOSP. - ALCSM INP	1265 Franklin Ave	Hospital-Based Rehab - Alcoholism	30 Beds	NYS OASAS
2607	29	BASICS - DRUG FREE RESID	1062-64 Franklin Ave	Drug Free Community Residence - Sub Abuse	120 Beds	NYS OASAS
2612	7	BRONX LEBANON HOSP CTR-MED. M	1276 Fulton Ave	Hospital-Based Detox/Rehab - Sub Abuse	36 Beds	NYS OASAS

MENTAL HEALTH SERVICES

Residential

2937	66	HOMEE CLINIC, INC. (SUPERVISED C.	695 E 170 St	Community-Based Residence - Mental Health	24 Beds	NYS OMH
2927	36	CROTONA PARK WEST-PAIGE APART	1455 Fulton Ave	Community-Based Residence - Mental Health	40 Beds	NYS OMH
2612	7	BRONX-LEBANON CHILD & ADOL PS	1265 Franklin Ave	Hospital Based Inpatient Care - Mental Health	25 Beds	NYS OMH
2612	7	BRONX-LEBANON IP PSYCHIATRIC U	1265 Franklin Ave	Hospital Based Inpatient Care - Mental Health	73 Beds	NYS OMH

Non-Residential

2610	38	BRONX-LEBANON PSYCHIATRY OUT	1285 Fulton Ave	Mental Health Clinic/Day Treatment	NA	NYS OMH
2931	9	BRONX-LEBANON CROTONA PARK C	1316 Fulton Ave	Mental Health Clinic/Day Treatment	NA	NYS OMH
2394	1	BRONX-LEBANON LIFE ENRICHMENT	401 E 167 St	Mental Health Clinic/Day Treatment	115 Cert. Caseload	NYS OMH
2610	38	BRONX-LEBANON CONTINUING DAY	1285 Fulton Ave	Mental Health Clinic/Day Treatment	97 Cert. Caseload	NYS OMH
2612	7	BRONX-LEBANON HOSPITAL CENTER	1276 Fulton Ave	Emergency/Crisis Intervention - Mental Health	6 Cert. Caseload	NYS OMH

**Selected Facilities and Program Sites
In New York City, 2002-2003**

BRONX COMMUNITY DISTRICT 3

<u>Block</u>	<u>Lot</u>	<u>Facility Name</u>	<u>Facility Address</u>	<u>Facility Type</u>	<u>Capacity</u>	<u>Oversight Agency</u>
<i>Non-Residential</i>						
2921	1	FEDERATION EMPLOYMENT & GUID	1700 Bathgate Ave	Day Training/Workshop - Mental Health	NA	NYC DOHM

MENTAL RETARDATION & DEVELOPMENTAL DISABILITIES SERVICES

<i>Residential</i>						
2935	36	COMMUN. ACTION FOR HUMAN SVC	650 E 170 St	Intermediate Care Facility - MR/DD	14 Beds	NYS OMRDD
2682	34	METRO DDSO	1327-33 Prospect Ave	Residential Alternative - MR/DD	8 Beds	NYS OMRDD
2682	34	METRO DDSO	1327-33 Prospect Ave	Residential Alternative - MR/DD	8 Beds	NYS OMRDD
2682	34	METRO DDSO	1327-33 Prospect Ave	Residential Alternative - MR/DD	8 Beds	NYS OMRDD
2754	57	METRO DDSO	1025 E 167 St	Residential Alternative - MR/DD	10 Beds	NYS OMRDD
3008	17	THE GREAT JOI BRONX COMMUNITY	1500 Longfellow Ave	Residential Alternative - MR/DD	4 Beds	NYS OMRDD
<i>Non-Residential</i>						
2369	41	SOUTHEAST BRONX NEIGHBORHOO	3289 Third Ave	Clinic/Day Treatment - MR/DD	100 Cert. Caseload	NYS OMRDD
2977	168	0265 - METRO NEW YORK	1527 Southern Blvd	Clinic/Day Treatment - MR/DD	25 Cert. Caseload	NYS OMRDD
2977	168	0265 - METRO NEW YORK	1527 Southern Blvd	Day Training - MR/DD	25 Cert. Caseload	NYS OMRDD
2639	1	SOUTHEAST BRONX NEIGHBORHOO	955 Tinton Ave	Day Training/Preschool Program - MR/DD	21 Cert. Caseload	NYS OMRDD
2977	168	0265 - METRO NEW YORK	1527 Southern Blvd	Day Training/Preschool Program - MR/DD	100 Cert. Caseload	NYS OMRDD
2983	7	INSTITUTE OF APPLIED HUMAN DYN	1680 Southern Blvd	Day Training/Preschool Program - MR/DD	106 Cert. Caseload	NYS OMRDD

DAYCARE AND RESIDENTIAL FACILITIES FOR CHILDREN

<i>Residential</i>						
2931	84	SHELTERING ARMS	1331 Franklin Ave	Group Foster Home	12 Beds	NYC ACS
2935	65	JEFFERSON PLACE GH	665 Jefferson Place	Group Foster Home	7 Beds	NYC ACS
<i>Daycare and Headstart Facilities</i>						
2368	39	FIVE STAR DAY CARE CTR	3261 Third Ave	Group Day Care - Public	80 Children	NYC DOHM
2381	29	SALVATION ARMY BRONX DCC	425 E 159 St	Group Day Care - Public	45 Children	NYC DOHM
2383	12	IOLA JORDAN DCC	421 E 161 St	Group Day Care - Public	169 Children	NYC DOHM
2395	1	LOUIS A. FICKLING CDC	1240 Webster Ave	Group Day Care - Public	60 Children	NYC DOHM

**Selected Facilities and Program Sites
In New York City, 2002-2003**

BRONX COMMUNITY DISTRICT 3

<u>Block</u>	<u>Lot</u>	<u>Facility Name</u>	<u>Facility Address</u>	<u>Facility Type</u>	<u>Capacity</u>	<u>Oversight Agency</u>
<i>Daycare and Headstart Facilities</i>						
2627	9	RANDALL EARLY CHILDHOOD LEAR	916 Eagle Ave	Group Day Care - Public	90 Children	NYC DOHM
2638	90	BLONDELL JOYNER DCC	909 Tinton Ave	Group Day Care - Public	60 Children	NYC DOHM
2639	1	GWENDOLYN B. BLAND DCC	749 E 163 St	Group Day Care - Public	100 Children	NYC DOHM
2758	36	H.P.M.S. ROSA WARDELL DCC	1275 Westchester Ave	Group Day Care - Public	40 Children	NYC DOHM
2895	1	ALEENE LOGAN PRE-SCHOOL CENTE	1450 Webster Ave	Group Day Care - Public	89 Children	NYC DOHM
2926	27	TREMONT MONTEREY DCC INC. SITE	1409 Fulton Ave	Group Day Care - Public	57 Children	NYC DOHM
2931	15	1332 FULTON AVENUE DAY CARE SIT	1332 Fulton Ave	Group Day Care - Public	160 Children	NYC DOHM
2939	90	TREMONT-CROTONA DCC/UNIVERSA	1600 Crotona Park East	Group Day Care - Public	171 Children	NYC DOHM
2977	103	THE BRONX EARLY CHILDHOOD CEN	1515 Southern Blvd	Group Day Care - Public	80 Children	NYC DOHM
2895	68	ICAHN HOUSE CHILD CARE	1520 Brook Ave	Group Day Care - Private	40 Children	NYC DOHM
2897	132	FITZPATRICK HOUSE DCC	415 Claremont Parkway	Group Day Care - Private	20 Children	NYC DOHM
2919	5	BRONX EDUCATIONAL OPPORTUNIT	1600 Bathgate Ave	Group Day Care - Private	78 Children	NYC DOHM
2409	59	SHARON BAPTIST HS	3210 Park Ave	Head Start Center - Public	83 Children	NYC DOHM
2895	1	SOUTH BRONX HS	1458 Webster Ave	Head Start Center - Public	84 Children	NYC DOHM
2911	30	LA PENINSULA COMMUNITY ORGANI	489 St Paul's Place	Head Start Center - Public	20 Children	NYC DOHM
2925	70	LA PENINSULA COMMUNITY HEAD S	1343 Fulton Ave	Head Start Center - Public	35 Children	NYC DOHM
2939	90	TREMONT CROTONA HS	1600 Crotona Park East	Head Start Center - Public	15 Children	NYC DOHM
2939	90	TREMONT CROTONA DCC/HS	1600 Crotona Park East	Head Start Center - Private	18 Children	NYC DOHM

FACILITIES FOR SENIORS

2678	1	PSS/DAVIDSON SENIOR CENTER	950 Union Ave	Senior Center	2400 Av. Meals/Month	NYC DFTA
2894	1	WILLIAM HODSON SENIOR CENTER	1320 Webster Ave	Senior Center	2730 Av. Meals/Month	NYC DFTA
2931	86	ARTURO SCHOMBERG SENIOR CENT	1315 Franklin Ave	Senior Center	1380 Av. Meals/Month	NYC DFTA
2977	103	CASA BORICUA SENIOR CENTER	910 E 172 St	Senior Center	4230 Av. Meals/Month	NYC DFTA

RESIDENTIAL FACILITIES AND FOOD PROGRAMS FOR ADULTS & FAMILIES

Residential

**Selected Facilities and Program Sites
In New York City, 2002-2003**

BRONX COMMUNITY DISTRICT 3

<u>Block</u>	<u>Lot</u>	<u>Facility Name</u>	<u>Facility Address</u>	<u>Facility Type</u>	<u>Capacity</u>	<u>Oversight Agency</u>
Residential						
2372	9	ST JOHN'S COMMUNITY/ ST JOHN'S H	1182 Washington Ave	DHS-Contracted Supportive SRO Housing	43 Singles Units	NYC DHS
2961	25	JHB HOUSING INC	1316 Boston Rd	DHS-Contracted Supportive SRO Housing	44 Singles Units	NYC DHS
2925	50	LANTERN GROUP	1385 Fulton Ave	HPD-Assisted Supportive Housing - Adults	85 Singles Units	NYC HPD
2613	1	FRANKLIN	1122 Franklin Ave	Shelter For Singles - DHS Contracted	200 Beds	NYC DHS
2986	11	HOE AVENUE RESIDENCE	1218 Hoe Ave	Shelter For Singles - by DHS Referral	17 Beds	NA
3001	17	BRYANT HOTEL	1548 Bryant Ave	Shelter For Singles - by DHS Referral	16 Beds	NA
2895	68	ICAHN HOUSE	1520 Brook Ave	Family Homeless Facility - DHS Contracted	65 Family Units	NYC DHS
3007	1	SENECA ANNEX	999 Freeman St	Family Homeless Facility - DHS Contracted	22 Family Units	NYC DHS
2620	34	AGUILA HOUSE	917 Eagle Ave	Family Homeless Facility - by DHS Referral	14 Family Units	NA
2964	16	STEBBINS HOTEL	1397 Stebbins Ave	Family Homeless Facility - by DHS Referral	36 Family Units	NA
3001	18	HAVEN HOTEL	1550 Bryant Ave	Family Homeless Facility - by DHS Referral	16 Family Units	NA
Food Programs and Drop-In Center:						
2368	38	GOSPEL HILL BAPTIST CHURCH INC	3265 Third Ave	Food Pantry	NA	NA
2611	52	SAN DAMIANO SECULAR FRANCISCA	1183 Franklin Ave	Food Pantry	NA	NA
2621	10	ALL SAINTS LUTERAN PARISH	585 E 163 St	Food Pantry	NA	NA
2897	42	BRONX CITIZENS COMMITTEE INC	1668 Webster Ave	Food Pantry	NA	NA
2904	36	CHRISTIAN MISSION JOHN 3:16 CH	1589-91 Washington Ave	Food Pantry	NA	NA
2906	89	BRONX S.D.A. CHURCH	1695 Washington Ave	Food Pantry	NA	NA
2962	9	FOOD FIRST INC	1374 Boston Road	Food Pantry	NA	NA
2962	11	BACK TO JERUSALEM PENT. CHURC	1378 Boston Road	Food Pantry	NA	NA
2964	38	NEW PILGRIM COMMUNITY B.C.	1462 Boston Road	Food Pantry	NA	NA
2979	12	HEALING THE WOUNDED PENTE. CH.	1228 Southern Blvd	Food Pantry	NA	NA
2980	11	WORD OF LIFE MINISTRIES-BRONX	1306 Southern Blvd	Food Pantry	NA	NA
2987	46	ESPERANZA Y BUEN SAMARITANO M	1419 Vyse Ave	Food Pantry	NA	NA
2370	1	NEW ZION PILGRIM BAPTIST CHUR	1040 Washington Ave	Joint Soup Kitchen & Food Pantry	NA	NA
2381	29	THE SALVATION ARMY BRONX CITA	425 E 159 St	Joint Soup Kitchen & Food Pantry	NA	NA
2925	70	ST. JOHN'S LUTHERAN CHURCH	1343 Fulton Ave	Joint Soup Kitchen & Food Pantry	NA	NA
2927	13	HOLY TABERNACLE CHURCH INC.	3780 Third Ave	Joint Soup Kitchen & Food Pantry	NA	NA