

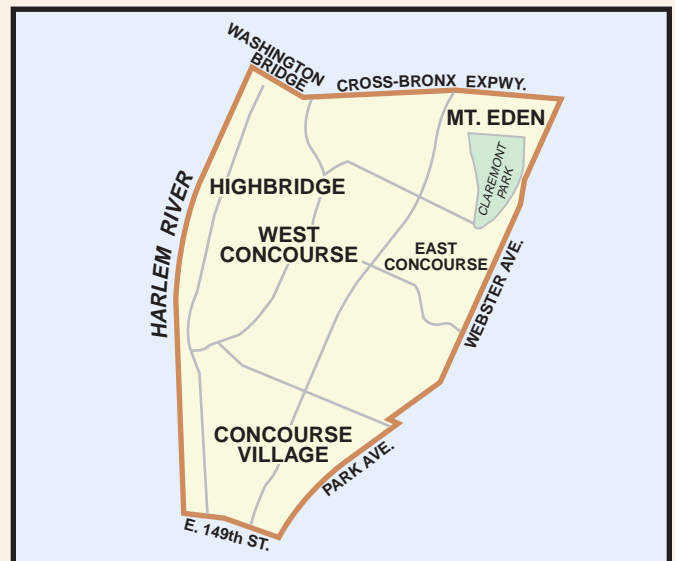
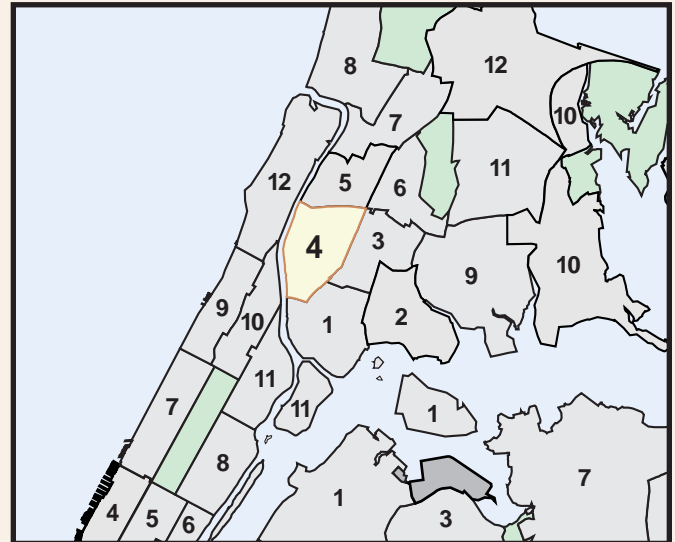
# BRONX COMMUNITY DISTRICT 4

TOTAL POPULATION	1980	1990	2000
Number	114,309	119,962	139,563
% Change	—	5.0	16.3

VITAL STATISTICS	1990	2000
Births: Number	3,508	2,974
Rate per 1000	29.2	21.3
Deaths: Number	1,048	862
Rate per 1000	8.7	6.2
Infant Mortality: Number	58	25
Rate per 1000	16.5	8.4

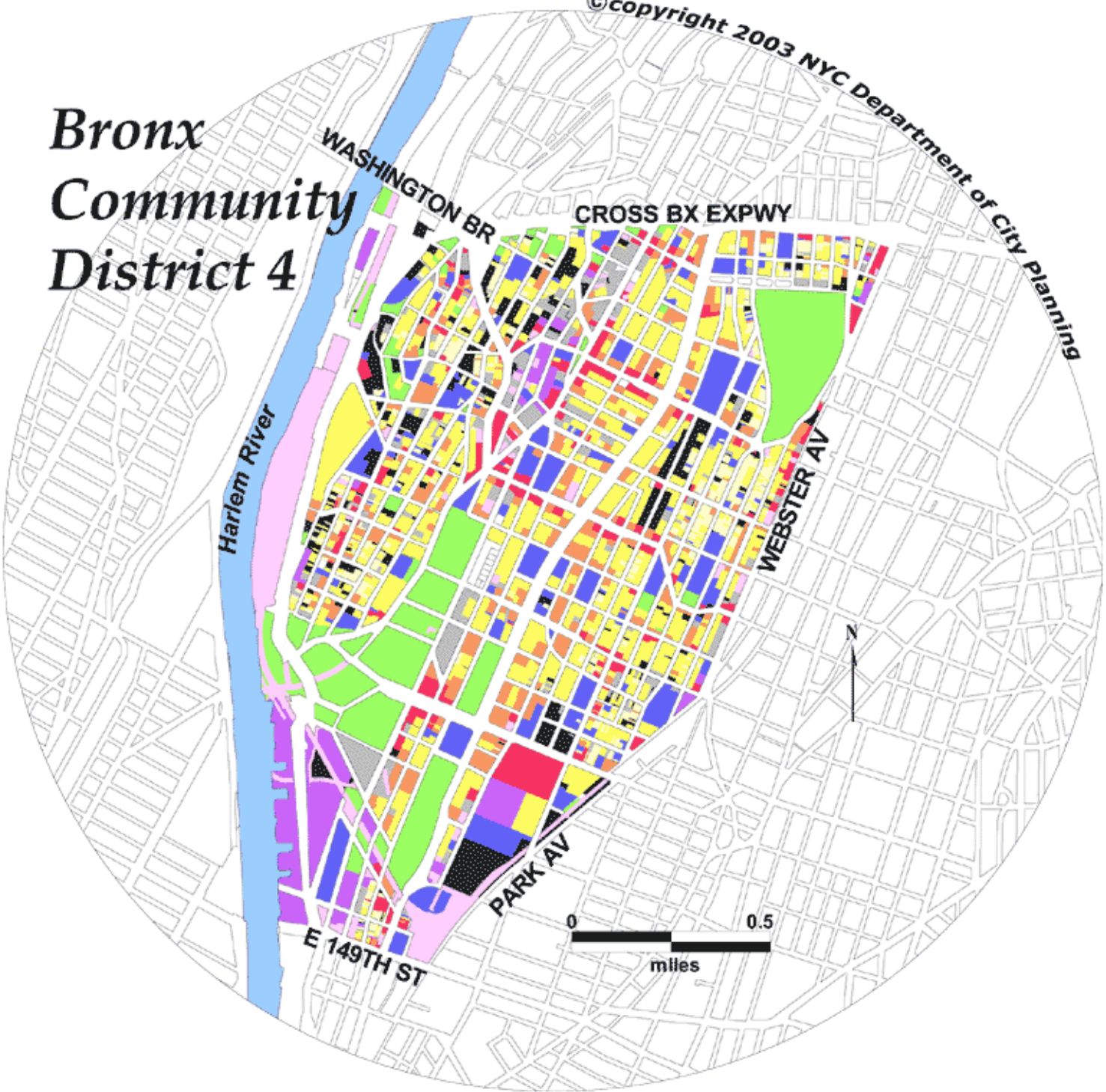
INCOME SUPPORT	1994	2001
Public Assistance (AFDC, Home Relief)	48,334	24,348
Supplemental Security Income	8,587	10,656
Medicaid Only	8,235	21,017
<b>Total Persons Assisted</b>	<b>65,156</b>	<b>56,021</b>
<b>Percent of Population</b>	<b>54.3</b>	<b>40.1</b>

TOTAL LAND AREA		
	Acres:	1,304.7
	Square Miles:	2.0



	Lots	Lot Area	
		Sq. Ft. (000)	%
1- 2 Family Residential	704	1,705.6	5.3
Multi-Family Residential	1,201	9,200.1	28.8
Mixed Resid. / Commercial	302	3,240.3	10.1
Commercial / Office	197	2,148.7	6.7
Industrial	39	2,737.9	8.6
Transportation / Utility	86	978.9	3.1
Institutions	153	3,909.7	12.2
Open Space / Recreation	50	3,009.5	9.4
Parking Facilities	238	2,207.0	6.9
Vacant Land	354	2,719.8	8.5
Miscellaneous	—	122.6	.4
<b>Total</b>	<b>3,324</b>	<b>31,980.1</b>	<b>100.0</b>

# Bronx Community District 4



**Residential  
Land Uses**

- 1 & 2 Family Residential
- Multi-Family
- Mixed Residential & Commercial

**Non-Residential  
Land Uses**

- Commercial & Office
- Industrial & Manufacturing
- Transportation & Utility
- Public Facilities & Institutions
- Open Space & Outdoor Recreation
- Parking Facilities
- Vacant Land
- All Others or No Data

*Base Map: COGIS Tax Lot File Release 02B, clipped to shoreline  
Land Use: NYC Department of Finance's Real Property File  
(August 2002) modified by the Department of City Planning for  
display of condominiums and parks in appropriate land use category.*

**Table PL P-103: Total Population by Mutually Exclusive Race and Hispanic Origin  
and Total Housing Units  
New York City Community Districts, 1990 and 2000**

Bronx Community District 4	1990		2000		Change 1990-2000	
	Number	Percent	Number	Percent	Number	Percent
Total Population	119,962	100.0	139,563	100.0	19,601	16.3
Nonhispanic of Single Race:	-	-	-	-	-	-
White Nonhispanic	2,825	2.4	2,020	1.4	(805)	-28.5
Black/African American Nonhispanic	48,932	40.8	50,416	36.1	1,484	3.0
Asian or Pacific Islander Nonhispanic	1,985	1.7	1,984	1.4	(1)	-0.1
American Indian and Alaska Native Nonhispanic	504	0.4	489	0.4	(15)	-3.0
Some Other Race Nonhispanic	724	0.6	777	0.6	53	7.3
Nonhispanic of Two or More Races	-	-	2,372	1.7	-	-
Hispanic Origin	64,992	54.2	81,505	58.4	16,513	25.4
Population Under 18 Years	39,534	100.0	47,041	100.0	7,507	19.0
Nonhispanic of Single Race:	-	-	-	-	-	-
White Nonhispanic	415	1.0	517	1.1	102	24.6
Black/African American Nonhispanic	14,746	37.3	15,433	32.8	687	4.7
Asian or Pacific Islander Nonhispanic	494	1.2	480	1.0	(14)	-2.8
American Indian and Alaska Native Nonhispanic	159	0.4	251	0.5	92	57.9
Some Other Race Nonhispanic	411	1.0	229	0.5	(182)	-44.3
Nonhispanic of Two or More Races	-	-	624	1.3	-	-
Hispanic Origin	23,309	59.0	29,507	62.7	6,198	26.6
Population 18 Years and Over	80,428	100.0	92,522	100.0	12,094	15.0
Nonhispanic of Single Race:	-	-	-	-	-	-
White Nonhispanic	2,410	3.0	1,503	1.6	(907)	-37.6
Black/African American Nonhispanic	34,186	42.5	34,983	37.8	797	2.3
Asian or Pacific Islander Nonhispanic	1,491	1.9	1,504	1.6	13	0.9
American Indian and Alaska Native Nonhispanic	345	0.4	238	0.3	(107)	-31.0
Some Other Race Nonhispanic	313	0.4	548	0.6	235	75.1
Nonhispanic of Two or More Races	-	-	1,748	1.9	-	-
Hispanic Origin	41,683	51.8	51,998	56.2	10,315	24.7
Total Population	119,962	100.0	139,563	100.0	19,601	16.3
Under 18 Years	39,534	33.0	47,041	33.7	7,507	19.0
18 Years and Over	80,428	67.0	92,522	66.3	12,094	15.0
Total Housing Units	41,897	-	48,011	-	6,114	14.6

Race categories are from the 2000 Census and are not strictly comparable with categories used in 1990.

Source: U.S. Census Bureau, 2000 Census PL File and SF1 and 1990 Census STF1  
Population Division - NYC Department of City Planning (Oct 2001)

**Demographic Profile - New York City Community Districts  
2000 Census SF1**

<b>Bronx Community District 4</b>	<b>Number</b>	<b>Percent</b>
<b>Total Population</b>	<b>139,563</b>	<b>100.0</b>
White Nonhispanic	2,020	1.4
Black Nonhispanic	50,416	36.1
Asian and Pacific Islander Nonhispanic	1,984	1.4
Other Nonhispanic	1,266	0.9
Two or More Races Nonhispanic	2,372	1.7
Hispanic Origin	81,505	58.4
Female	74,666	53.5
Male	64,897	46.5
Under 5 years	13,764	9.9
5 to 9 years	14,398	10.3
10 to 14 years	12,349	8.8
15 to 19 years	10,977	7.9
20 to 24 years	11,073	7.9
25 to 44 years	43,574	31.2
45 to 64 years	23,983	17.2
65 years and over	9,445	6.8
18 years and over	92,522	66.3
In households	136,445	97.8
In family households	119,592	85.7
Householder	32,325	23.2
Spouse	12,007	8.6
Own child under 18 years	38,871	27.9
Other relatives	29,960	21.5
Nonrelatives	6,429	4.6
In nonfamily households	16,853	12.1
Householder	13,646	9.8
Householder 65 years and over living alone	3,394	2.4
Nonrelatives	3,207	2.3
In group quarters	3,118	2.2
<b>Total Households</b>	<b>45,971</b>	<b>100.0</b>
Family households	32,325	70.3
Married-couple family	12,007	26.1
With related children under 18 years	7,812	17.0
Female householder, no husband present	16,806	36.6
With related children under 18 years	13,225	28.8
Male householder, no wife present	3,512	7.6
With related children under 18 years	1,933	4.2
Nonfamily households	13,646	29.7
Households with one or more persons 65 years and over	7,657	16.7
Persons Per Family	3.50	-
Persons Per Household	2.97	-
<b>Total Housing Units</b>	<b>48,011</b>	<b>-</b>
<b>Occupied Housing Units</b>	<b>45,971</b>	<b>100.0</b>
Renter occupied	42,859	93.2
Owner occupied	3,112	6.8
By Household Size:		
1 person household	11,341	24.7
2 person household	10,147	22.1
3 person household	9,000	19.6
4 person household	7,172	15.6
5 persons and over	8,311	18.1
By Age of Householder:		
15 to 24 years	2,671	5.8
25 to 44 years	22,190	48.3
45 to 64 years	14,864	32.3
65 years and over	6,246	13.6

# CENSUS 2000: BRONX COMMUNITY DISTRICT 4



<b>LEGEND</b>	<b>4</b>	CENSUS TRACT NUMBER	—	STREET	—	COMMUNITY DISTRICT BOUNDARY
	—	CENSUS TRACT BOUNDARY	READE ST.	STREET NAME		

**Change in Total Population, 1990 to 2000**  
**Bronx Community District 4**

Census Tract	Total Population		Population Change, 1990-2000	
	1990	2000	Number	Percent
005301 *	0	34	34	-
0057 *	865	858	(7)	(0.8)
005901	4,976	4,972	(4)	(0.1)
005902	2,627	2,682	55	2.1
0061	3,449	4,039	590	17.1
0143 *	915	817	(98)	(10.7)
0165 *	612	1,243	631	103.1
0167 *	966	1,822	856	88.6
0171	257	3	(254)	(98.8)
0173	5,539	4,842	(697)	(12.6)
0175	6,263	6,466	203	3.2
0177	7,287	8,119	832	11.4
0179	6,675	8,225	1,550	23.2
0181	7,338	8,573	1,235	16.8
0183	7,199	8,377	1,178	16.4
0187	203	33	(170)	(83.7)
0189	5,446	7,264	1,818	33.4
0193	4,529	5,248	719	15.9
0197	5,979	7,754	1,775	29.7
0199	5,793	7,880	2,087	36.0
0201 *	2,648	3,629	981	37.0
0211	3,516	4,532	1,016	28.9
021302	2,565	3,981	1,416	55.2
021701 *	4,557	5,051	494	10.8
021702	952	467	(485)	(50.9)
0219	669	1,307	638	95.4
0221	7,228	8,442	1,214	16.8
0223	7,852	9,682	1,830	23.3
0225	6,866	6,926	60	0.9
022701 *	4,043	3,036	(1,007)	(24.9)
022702 *	1,198	1,710	512	42.7
022703	1,672	1,585	(87)	(5.2)
022901 *	5,567	6,093	526	9.4
022902	2,604	3,112	508	19.5
0231 *	1,302	1,611	309	23.7

\* Census tract is within two or more community districts. Data are for entire census tract.

**Total Population by Mutually Exclusive Race and Hispanic Origin  
by Census Tract, 2000  
Bronx Community District 4**

Census Tract	Total Population	Nonhispanic by Race					Two or More Races	Hispanic Origin (of any race)
		Single Race						
		White	Black/ African American	Asian	Other			
005301 *	34	2	15	0	0	0	17	
0057 *	858	34	362	11	1	20	430	
005901	4,972	113	1,419	244	40	95	3,061	
005902	2,682	92	983	19	10	35	1,543	
0061	4,039	84	3,224	11	22	70	628	
0143 *	817	11	389	1	0	2	414	
0165 *	1,243	12	595	1	15	25	595	
0167 *	1,822	5	761	3	1	24	1,028	
0171	3	0	2	0	0	0	1	
0173	4,842	39	2,098	15	40	59	2,591	
0175	6,466	37	2,919	56	56	152	3,246	
0177	8,119	200	3,920	35	33	138	3,793	
0179	8,225	99	2,552	90	88	89	5,307	
0181	8,573	143	3,843	229	53	217	4,088	
0183	8,377	148	3,661	102	153	215	4,098	
0187	33	5	12	0	1	0	15	
0189	7,264	137	2,611	48	42	151	4,275	
0193	5,248	43	2,189	1	49	44	2,922	
0197	7,754	74	1,781	308	130	203	5,258	
0199	7,880	58	2,705	67	46	106	4,898	
0201 *	3,629	56	1,459	17	20	43	2,034	
0211	4,532	44	1,680	14	21	40	2,733	
021302	3,981	27	1,599	3	17	37	2,298	
021701 *	5,051	60	2,289	28	31	54	2,589	
021702	467	5	139	0	4	3	316	
0219	1,307	23	269	23	15	42	935	
0221	8,442	161	1,623	104	142	99	6,313	
0223	9,682	112	2,554	92	102	120	6,702	
0225	6,926	78	2,443	37	40	109	4,219	
022701 *	3,036	38	1,142	12	16	28	1,800	
022702 *	1,710	20	464	69	26	30	1,101	
022703	1,585	23	392	177	23	24	946	
022901 *	6,093	109	1,489	180	295	135	3,885	
022902	3,112	21	959	65	31	65	1,971	
0231 *	1,611	30	460	10	10	11	1,090	

\* Census tract is within two or more community districts. Data are for entire census tract.

**Total Households by Household Family Type  
by Census Tract, 2000  
Bronx Community District 4**

<b>Census Tract</b>	<b>Total Households</b>	<b>Total Family Households</b>	<b>Total Non-Family Households</b>	<b>Average Household Size</b>	<b>Average Family Size</b>
005301 *	2	0	2	1.00	0.00
0057 *	194	99	95	2.43	3.37
005901	1,714	1,167	547	2.90	3.47
005902	1,068	649	419	2.51	3.22
0061	2,074	1,019	1,055	1.95	2.79
0143 *	278	176	102	2.92	3.76
0165 *	407	326	81	3.05	3.37
0167 *	536	438	98	3.38	3.67
0171	0	0	0	0.00	0.00
0173	1,664	1,091	573	2.90	3.61
0175	2,400	1,527	873	2.69	3.40
0177	2,659	1,805	854	2.85	3.45
0179	2,469	1,925	544	3.33	3.67
0181	2,653	1,901	752	3.12	3.59
0183	3,182	1,946	1,236	2.63	3.37
0187	0	0	0	0.00	0.00
0189	2,445	1,636	809	2.81	3.38
0193	1,789	1,289	500	2.93	3.45
0197	2,222	1,730	492	3.48	3.84
0199	2,598	1,907	691	3.03	3.48
0201 *	1,103	820	283	2.91	3.34
0211	1,414	1,066	348	3.17	3.57
021302	1,270	956	314	3.13	3.54
021701 *	1,518	1,118	400	3.07	3.55
021702	147	122	25	3.18	3.39
0219	402	303	99	3.25	3.63
0221	2,491	1,926	565	3.34	3.66
0223	3,167	2,345	822	3.05	3.52
0225	1,950	1,440	510	3.19	3.64
022701 *	962	720	242	3.16	3.61
022702 *	539	431	108	3.17	3.49
022703	508	395	113	3.12	3.42
022901 *	1,899	1,442	457	3.21	3.56
022902	997	759	238	3.12	3.50
0231 *	443	333	110	3.17	3.56

\* Census tract is within two or more community districts. Data are for entire census tract.



**Selected Facilities and Program Sites  
In New York City, 2002-2003**

**BRONX COMMUNITY DISTRICT 4**

<u>Block</u>	<u>Lot</u>	<u>Facility Name</u>	<u>Facility Address</u>	<u>Facility Type</u>	<u>Capacity</u>	<u>Oversight Agency</u>
<b>SCHOOLS</b>						
<i>Public Elementary and Secondary School</i>						
2435	75	P.S. 53 BASHEER QUISIM	360 E 168 St	Elementary School - Public	1597 Enrollment	NYC DOE
2443	79	P.S. 156 BENJAMIN BANNEKER SCHO	750 Concourse Village W	Elementary School - Public	1066 Enrollment	NYC DOE
2443	190	P.S. 31 WILLIAM LLOYD GARRISON S	250 E 156 St	Elementary School - Public	871 Enrollment	NYC DOE
2446	43	P.S. 35 FRANZ SIEGEL SCHOOL	261 E 163 St	Elementary School - Public	670 Enrollment	NYC DOE
2456	100	P.S. 90 GEORGE MEANY	1116 Sheridan Ave	Elementary School - Public	1437 Enrollment	NYC DOE
2480	8	P.S. 218 DUAL LANGUAGE MAGNET	1220 Gerard Ave	Elementary School - Public	917 Enrollment	NYC DOE
2495	100	P.S. 114 L. L. TORRES SCHOOL	1155 Cromwell Ave	Elementary School - Public	821 Enrollment	NYC DOE
2504	82	P.S. 73	1020 Anderson Ave	Elementary School - Public	1069 Enrollment	NYC DOE
2526	83	P.S. 126 DR. MARJORIE DUNBAR	175 W 166 St	Elementary School - Public	926 Enrollment	NYC DOE
2529	81	P.S. 11 HIGHBRIDGE SCHOOL	1257 Ogden Ave	Elementary School - Public	707 Enrollment	NYC DOE
2793	28	P.S. 70 MAX SCHOENFELD SCHOOL	1691 Weeks Ave	Elementary School - Public	1641 Enrollment	NYC DOE
2830	17	P.S. 88 S. SILVERSTEIN LITTLE SPARR	1340 Sheridan Ave	Elementary School - Public	389 Enrollment	NYC DOE
2843	40	P.S. 64 PURA BELPRE	1425 Walton Ave	Elementary School - Public	1157 Enrollment	NYC DOE
2847	41	P.S. 170	1598 Townsend Ave	Elementary School - Public	304 Enrollment	NYC DOE
2873	27	P.S. 199	1449 Shakespeare Ave	Elementary School - Public	930 Enrollment	NYC DOE
2424	1	J.H.S. 145 A. TOSCANINI J.H.S.	1000 Teller Ave	Intermediate/JHS -Public	1588 Enrollment	NYC DOE
2438	50	J.H.S. 22 J. L. MOTT J.H.S.	270 E 167 St	Intermediate/JHS -Public	1369 Enrollment	NYC DOE
2446	43	I.S. 166 ROBERTO CLEMENTE	250 E 164 St	Intermediate/JHS -Public	1406 Enrollment	NYC DOE
2443	190	I.S. 151 HENRY LOU GEHRIG INTERM	250 E 156 St	Intermediate/JHS - Public	369 Enrollment	NYC DOE
2817	2	WILLIAM H. TAFT HIGH SCHOOL	240 E 172 St	High School - Public	2016 Enrollment	NYC DOE
2856	29	FAMILY LIFE ACAD CHARTER SCHOO	14 W 170 St	Elementary School - Public Charter	104 Enrollment	NYS DOE
2443	190	KIPP ACADEMY CHARTER SCHOOL	250 E 156 St	K-8 School - Public Charter	240 Enrollment	NYS DOE
<i>Private &amp; Parochial Elementary and Secondary School</i>						
2445	28	ST ANGELA MERICI SCHOOL	266 E 163 St	Elementary School - Private/Parochial	623 Enrollment	NYS DOE
2517	1	SACRED HEART SCHOOL	95 W 168 St	Elementary School - Private/Parochial	833 Enrollment	NYS DOE
2820	59	PARKSIDE NURSERY SCHOOL & KIND	1509 Morris Ave	Elementary School - Private/Parochial	27 Enrollment	NYS DOE

**Selected Facilities and Program Sites  
In New York City, 2002-2003**

**BRONX COMMUNITY DISTRICT 4**

<u>Block</u>	<u>Lot</u>	<u>Facility Name</u>	<u>Facility Address</u>	<u>Facility Type</u>	<u>Capacity</u>	<u>Oversight Agency</u>
<b><i>Private &amp; Parochial Elementary and Secondary School</i></b>						
2840	65	CHRIST THE KING SCHOOL	1345 Grand Concourse	Elementary School - Private/Parochial	582 Enrollment	NYS DOE
2874	24	BRONX-MANHATTAN SDA SCHOOL	1440 Plimpton Ave	Elementary School - Private/Parochial	229 Enrollment	NYS DOE
2443	53	CARDINAL HAYES HS	650 Grand Concourse	Senior High School - Private/Parochial	1028 Enrollment	NYS DOE
2471	1	ALL HALLOWS INST	111 E 164 St	Senior High School - Private/Parochial	487 Enrollment	NYS DOE
2517	21	FRIENDLY BAPTIST DAY CARE	1278 Nelson Ave	Special/Other School - Private/Parochial	47 Enrollment	NYS DOE

**RECREATIONAL AND CULTURAL FACILITIES**

***Libraries and Cultural Institution***

2422	1	MELROSE LIBRARY	910 Morris Ave	Public Library - Branch	65058 Annual Circ.	NYPL
2510	27	HIGH BRIDGE LIBRARY	78 W 168 St	Public Library - Branch	71172 Annual Circ.	NYPL
2824	34	GRAND CONCOURSE LIBRARY	155 East 173 St	Public Library - Branch	39447 Annual Circ.	NYPL
2462	1	BRONX MUSEUM OF THE ARTS	1040 Grand Concourse	NYC Cultural Institution	14474 Annual Visits	NYC DCA

***Parks***

PARK (HANDBALL COURTS)	Cross Bronx Exwy, Jerome Ave, E 174 S	Park/Playground - NYC	0.345 Acres	NYC DPR
JHS 145 PLAYGROUND	Park, Clay, Teller Aves, E 164 St	Park/Playground - NYC	1.377 Acres	NYC DPR
MACOMBS DAM PARK	Harlem R, Jerome,River Aves, Ruppert	Park/Playground - NYC	12.06 Acres	NYC DPR
FRANZ SIGEL PARK	Nycrr, Walton Ave, E 158 St, Grand Co	Park/Playground - NYC	15.99 Acres	NYC DPR
CORPORAL IRWIN FISCHER PARK	Nelson, Shakespeare Aves. W. 169, W. 1	Park/Playground - NYC	0.57 Acres	NYC DPR
JHS 22 PLAYGROUND	Morris to College Aves, E 166-e 167 Sts	Park/Playground - NYC	1.49 Acres	NYC DPR
JOYCE KILMER PARK	Walton Ave, E 161-e 164 Sts, Grand Co	Park/Playground - NYC	6.882 Acres	NYC DPR
PLAYGROUND (G0BLE)	S/E Corner Macombs Pl & Gobel Rd	Park/Playground - NYC	0.381 Acres	NYC DPR
OGDEN PLIMPTON PLAYGROUND	Ogden Av, Plimpton Av, W 170 St	Park/Playground - NYC	0.229 Acres	NYC DPR
NELSON AVE PLAYGROUND	W 166 St, Nelson Ave, Wododycrest Av	Park/Playground - NYC	1.148 Acres	NYC DPR
GRANT AVENUE PARK	Grant Ave, Morris Ave, E. 169, E. 170th	Park/Playground - NYC	3.85 Acres	NYC DPR
JOHN MULLALY PARK	Jerome Ave, Mcclellan St, River Ave, E	Park/Playground - NYC	18.516 Acres	NYC DPR
PLIMPTON PLAYGROUND & PARK	Edward L Grant Hwy, Plimpton Ave	Park/Playground - NYC	1 Acres	NYC DPR
MERRIAM PLGD	University, Merriam Aves, W 168 St, Og	Park/Playground - NYC	2.944 Acres	NYC DPR
CLAREMONT PARK	Teller, Morris, Mt Eden Aves, E 170 St	Park/Playground - NYC	38.536 Acres	NYC DPR

**Selected Facilities and Program Sites  
In New York City, 2002-2003**

**BRONX COMMUNITY DISTRICT 4**

<u>Block</u>	<u>Lot</u>	<u>Facility Name</u>	<u>Facility Address</u>	<u>Facility Type</u>	<u>Capacity</u>	<u>Oversight Agency</u>
<i>Parks</i>						
		RECREATION AREA	Boscobel Pl, University Ave, W 171 St	Other Athletic/Recreation Facility - NYC	0.61 Acres	NYC DPR
		PUBLIC PLACE (PARKING METERS)	E 170 St, Grant Ave	Triangle, Strip, Plaza, or Sitting Area - NYC	0.013 Acres	NYC DPR
		SITTING AREA (CONVENT)	W 170 St, University Ave & Highbridge	Triangle, Strip, Plaza, or Sitting Area - NYC	0.82 Acres	NYC DPR
		PARK STRIP (GRASSY AREAS)	Cross Bronx Exwy, Jesup Ave, Macomb	Triangle, Strip, Plaza, or Sitting Area - NYC	0.15 Acres	NYC DPR
		KELTCH MEMORIAL PARK	Jerome Ave, Macombs Rd to Elliot Pl	Triangle, Strip, Plaza, or Sitting Area - NYC	0.287 Acres	NYC DPR
		PUBLIC PLACE	E 167 St, Sheridan Ave	Triangle, Strip, Plaza, or Sitting Area - NYC	0.022 Acres	NYC DPR
		PARK STRIP	Cross Bronx Exwy, Plimpton, Nelson Av	Triangle, Strip, Plaza, or Sitting Area - NYC	0.294 Acres	NYC DPR
		M L KING MEMORIAL PARK	W 168 St, Shakespeare & Woodycrest A	Triangle, Strip, Plaza, or Sitting Area - NYC	0.117 Acres	NYC DPR
		MICHEL SQUARE (T)	E 171 St, Webster Ave, Clay Ave	Triangle, Strip, Plaza, or Sitting Area - NYC	0.28 Acres	NYC DPR
		PARK GRASS AREA	WALTON AVE, E 174 ST, BELOW GR	Triangle, Strip, Plaza, or Sitting Area - NYC	0.55 Acres	NYC DPR
		CENTER PLOTS	Mt Eden Pkwy, Walton Ave, Weeks Ave	Triangle, Strip, Plaza, or Sitting Area - NYC	1.682 Acres	NYC DPR
		PARK STRIP	Mt Eden Ave, Macombs Rd	Triangle, Strip, Plaza, or Sitting Area - NYC	0.041 Acres	NYC DPR
		PARK STRIP (GRASSY AREA)	W 172 St, Shakespeare & Nelson Aves	Triangle, Strip, Plaza, or Sitting Area - NYC	0.35 Acres	NYC DPR
		THE HILL	W 165 St, Jerome & Anderson Aves	Triangle, Strip, Plaza, or Sitting Area - NYC	0.764 Acres	NYC DPR
		PARK SITTING AREA	Cross Bronx Exwy, Inwood, Eden & Jero	Triangle, Strip, Plaza, or Sitting Area - NYC	0.36 Acres	NYC DPR
		BARRY PLAZA (T)	E 174 St, Anthony & Clay Aves	Triangle, Strip, Plaza, or Sitting Area - NYC	0.09 Acres	NYC DPR
		CROSS BRONX EXWY (6.2 MILES)	Washington Bridge to Throgs Neck Brid	Beach, Garden, Natural Area, Other - NYC	15.085 Acres	NYC DPR
		MOSAIC SUCCESS GARDEN	Ogden & W. 169th Street	Beach, Garden, Natural Area, Other - NYC	0.286 Acres	NYC DPR
		PARKING LOT	River & Gerard Aves Bet E 164-165 Sts	Beach, Garden, Natural Area, Other - NYC	1.194 Acres	NYC DPR
		GARDEN OF LIFE	E173 Bet Weeks and Eastburn Avenues	Beach, Garden, Natural Area, Other - NYC	0.183 Acres	NYC DPR
		GARDEN OF EDEN	Corner of E. 173rd St and Weeks Ave	Beach, Garden, Natural Area, Other - NYC	0.207 Acres	NYC DPR
		SUMMIT AVENUE PARK	Summit Avenue, W. 164 Street	Beach, Garden, Natural Area, Other - NYC	0.061 Acres	NYC DPR
		TAQWA COMMUNITY FARM	W164 St, Bet. Woodycrest & Ogden	Beach, Garden, Natural Area, Other - NYC	0.494 Acres	NYC DPR
		YANKEE STADIUM	E 161 St, River Ave, E 157 St, Ruppert	Beach, Garden, Natural Area, Other - NYC	16.4 Acres	NYC DPR
		GREENSTREET	G Concourse Planter, b/t 165 & 170 St	Joint NYCDOT/DPR Landscaped Area	NA	NYC DOT
		GREENSTREET	Cromwell Av Ed L Grant Hwy & Jerome	Joint NYCDOT/DPR Landscaped Area	NA	NYC DOT
		GREENSTREET	Jerome Av & Shakespeare Av	Joint NYCDOT/DPR Landscaped Area	NA	NYC DOT
		GREENSTREET	Gerald Av & Jerome Av & E169th	Joint NYCDOT/DPR Landscaped Area	NA	NYC DOT

**Selected Facilities and Program Sites  
In New York City, 2002-2003**

**BRONX COMMUNITY DISTRICT 4**

<u>Block</u>	<u>Lot</u>	<u>Facility Name</u>	<u>Facility Address</u>	<u>Facility Type</u>	<u>Capacity</u>	<u>Oversight Agency</u>
<b>Parks</b>						
		GREENSTREET	C B Exway, Nelson Av & Plimpton Av	Joint NYCDOT/DPR Landscaped Area	NA	NYC DOT
		GREENSTREET	Clay Av & East 170th St	Joint NYCDOT/DPR Landscaped Area	NA	NYC DOT
		GREENSTREET	Webster Ave, Clay Ave (North)	Joint NYCDOT/DPR Landscaped Area	0.042 Acres	NYC DOT
		GREENSTREET	Depot Pl & Sedgwick Av	Joint NYCDOT/DPR Landscaped Area	NA	NYC DOT
		GREENSTREET	Webster Av, Clay Av, Claremont Pkwy	Joint NYCDOT/DPR Landscaped Area	0.058 Acres	NYC DOT
		GREENSTREET	G Concourse Planter b/t 167 & 170th St	Joint NYCDOT/DPR Landscaped Area	NA	NYC DOT
		GREENSTREET	East Findlay Ave, Teller Ave (1)	Joint NYCDOT/DPR Landscaped Area	NA	NYC DOT
		GREENSTREET	East 170 St, Findlay Ave, Teller Ave (2)	Joint NYCDOT/DPR Landscaped Area	NA	NYC DOT
		GREENSTREET	Grand Concourse & East 153rd Street	Joint NYCDOT/DPR Landscaped Area	NA	NYC DOT
		GREENSTREET	Barry Triangle, 174, Anthony Av, Clay	Joint NYCDOT/DPR Landscaped Area	NA	NYC DOT
		GREENSTREET	Brook Av & Webster Av & 166th St	Joint NYCDOT/DPR Landscaped Area	NA	NYC DOT
		GREENSTREET	Ed L Grant Hwy, University Av W170	Joint NYCDOT/DPR Landscaped Area	NA	NYC DOT
		GREENSTREET	Grand Concourse & 153rd St (N)	Joint NYCDOT/DPR Landscaped Area	NA	NYC DOT
		GREENSTREET	Edward L. Grant Highway & University	Joint NYCDOT/DPR Landscaped Area	NA	NYC DOT

**PUBLIC SAFETY AND CRIMINAL JUSTICE FACILITIES**

2489	77	44TH PRECINCT/SERVICE STATION #7	1 E 169 St	NYC Police Station	NA	NYPD
2530	21	BRONX TASK FORCE	1278 Sedgwick Ave	Other NYPD Facility	NA	NYPD
2450	40	ENGINE 92 LADDER 44 BATTALION 1	1259 Morris Ave	NYC Fire House	NA	FDNY
2514	56	ENGINE 68 LADDER 49	1160 Ogden Ave	NYC Fire House	NA	FDNY
2514	9	EMS HIGHBRIDGE STATION #17	1080 Ogden Ave	NYC Emergency Medical Service	NA	FDNY
2454	1	BRONX CRIMINAL / FAMILY COURT	900 Sheridan Ave	State/City Court	NA	NYS OCA
2462	39	BRONX HOUSING COURT	1118 Grand Concourse	State/City Court	NA	NYS OCA
2468	1	BRONX COUNTY COURTHOUSE	851 Grand Concourse	State/City Court	NA	NYS OCA
2357	1	BRONX HOUSE OF DETENTION FOR	653 River Ave	City Correctional Facility	NA	NYC DOC

**HOSPITALS, NURSING HOMES, AND AMBULATORY PROGRAMS**

**Selected Facilities and Program Sites  
In New York City, 2002-2003**

**BRONX COMMUNITY DISTRICT 4**

<u>Block</u>	<u>Lot</u>	<u>Facility Name</u>	<u>Facility Address</u>	<u>Facility Type</u>	<u>Capacity</u>	<u>Oversight Agency</u>
<b><i>Nursing Homes and Hospital Inpatient Units</i></b>						
2430	45	DAUGHTERS OF JACOB NURSING HO	1160 Teller Ave	Residential Health Care Facility	515 Beds	NYS DOH
2462	10	CONCOURSE REHAB & NURSING CTR	1072 Grand Concourse	Residential Health Care Facility	240 Beds	NYS DOH
2504	6	HIGHBRIDGE-WOODYCREST CENTER	936 Woodycrest Ave	Residential Health Care Facility	90 Beds	NYS DOH
2533	92	PROJECT SAMARITAN AIDS SERVICE	1401 University Ave	Residential Health Care Facility	66 Beds	NYS DOH
2823	1	BRONX-LEBANON HOSP. CTR CONC	1650 Grand Concourse	Hospital	401 Beds	NYS DOH
<b><i>Ambulatory Facilities and Program:</i></b>						
2443	90	SIGNATURE HEALTH CENTER, LLC	220 E 161 St	Free Standing Health Center	NA	NYS DOH
2461	7	GRAND CONCOURSE HEALTH CENTE	930 Grand Concourse	Free Standing Health Center	NA	NYS DOH
2480	1	URBAN HORIZONS	50 E 168 St	Free Standing Health Center	NA	NYS DOH
2480	1	URBAN HORIZONS FAMILY PRACTIC	50-98 E 168 ST	Free Standing Health Center	NA	NYS DOH
2506	79	CHAPS COMMUNITY HEALTH & PREV	1250 Shakespeare Ave	Free Standing Health Center	NA	NYS DOH
2791	44	CLAREMONT FAMILY HEALTH CTR -	262-4 E 174 St	Free Standing Health Center	NA	NYS DOH
2421	45	COMPREHENSIVE FAMILY CARE CEN	305 E 161 St	Hospital Affiliated Health Center	NA	NYS DOH
2421	45	COMPREHENSIVE HEALTH CARE CTR	301-305 E 161 St	Hospital Affiliated Health Center	NA	NYS DOH
2443	80	CONCOURSE VILLAGE CLINIC	780 Concourse Village West	Hospital Affiliated Health Center	NA	NYS DOH
2526	28	OGDEN FAMILY MEDICAL AND DENT	1067 Ogden Ave	Hospital Affiliated Health Center	NA	NYS DOH
2865	67	INWOOD PRIMARY CARE	1543 Inwood Ave	Hospital Affiliated Health Center	NA	NYS DOH
2873	58	MEDICAL VILLAGE AT HIGHBRIDGE	1419 Shakespeare Ave	Hospital Affiliated Health Center	NA	NYS DOH
2438	50	JHS 22 JL MOTT (SBHC)	270 E 167 St	HHC School Based Health Clinic	NA	NYC HHC
2504	82	C.E.S. 73 (SBHC)	1020 Anderson Ave	HHC School Based Health Clinic	NA	NYC HHC
2514	5	HIGHBRIDGE HEALTH CENTER	1070 Ogden Ave	HHC Extension Clinic	NA	NYC HHC
2489	60	MORRISANIA DIAGNOSTIC & TREAT	1225 Gerard Ave	HHC Diagnostic & Treatment Center	NA	NYC HHC

**ALCOHOLISM & SUBSTANCE ABUSE SERVICES**

***Residential***

2533	29	SAMARITAN VILLAGE - DRUG ABS IN	1381 University Ave	Drug Free Community Residence - Sub Abuse	152 Beds	NYS OASAS
------	----	---------------------------------	---------------------	---	----------	-----------

***Non-Residential***

**Selected Facilities and Program Sites  
In New York City, 2002-2003**

**BRONX COMMUNITY DISTRICT 4**

<u>Block</u>	<u>Lot</u>	<u>Facility Name</u>	<u>Facility Address</u>	<u>Facility Type</u>	<u>Capacity</u>	<u>Oversight Agency</u>
<b><i>Non-Residential</i></b>						
2483	1	ST. CHRISTOPHER'S, INC. MED SUP O	800 River Ave	Med Supervised Outp Svc - Alcohol/Sub Abuse	150 Cert. Caseload	NYS OASAS
2524	55	SUCCESS COUNSELING SERVS- ALCS	993 Ogden Ave	Med Supervised Outp Svc - Alcohol/Sub Abuse	NA	NYS OASAS
2472	11	SCAN-NY PARENT-AIDES ASSOC-D.F.	1075 Grand Concourse	Non-Med Supervised Outp Svc - Alc/Sub Abuse	120 Cert. Caseload	NYS OASAS
2859	1	PROJECT RETURN- DRUG ABUSE OUP	1484 Inwood Ave	Non-Med Supervised Outp Svc - Alc/Sub Abuse	38 Cert. Caseload	NYS OASAS
2421	1	CONCOURSE MEDICAL, P. C. - MMTP	880 Morris Ave	Methadone Treatment Clinic - Sub Abuse	600 Cert. Caseload	NYS OASAS
2443	100	EINSTEIN COLLEGE- MMTP CLINIC/O	260 E 161 St	Methadone Treatment Clinic - Sub Abuse	465 Cert. Caseload	NYS OASAS
2443	100	EINSTEIN COLLEGE - MMTP CLINIC/O	260 E 161 St	Methadone Treatment Clinic - Sub Abuse	410 Cert. Caseload	NYS OASAS

**MENTAL HEALTH SERVICES**

<b><i>Residential</i></b>						
2504	58	SBMHC MICA SUPERVISED COMMUN	952 Anderson Ave	Community-Based Residence - Mental Health	24 Beds	NYS OMH
2504	58	SBMHC MICA SUPERVISED COMMUN	952 Anderson Ave	Community-Based Residence - Mental Health	24 Beds	NYS OMH
<b><i>Non-Residential</i></b>						
2461	94	UNIVERSITY CONSULTATION AND TR	1020 Grand Concourse	Mental Health Clinic/Day Treatment	NA	NYS OMH
2489	60	MORRISANIA DIAGNOSTIC AND TREA	1225 Gerard Ave	Mental Health Clinic/Day Treatment	NA	NYS OMH
2489	60	MORRISANIA NFCC CONTINUING DA	1225 Gerard Ave	Mental Health Clinic/Day Treatment	35 Cert. Caseload	NYS OMH
2454	19	STEINWAY CHILD AND FAMILY SERV	204-206 E 163 St	Intensive Psychiatric Rehab	84 Cert. Caseload	NYC DOHM

**MENTAL RETARDATION & DEVELOPMENTAL DISABILITIES SERVICES**

<b><i>Residential</i></b>						
2435	25	LIFE ADJUSTMENT CENTER, INC.	1175 Findlay Ave	Intermediate Care Facility - MR/DD	12 Beds	NYS OMRDD
2436	2	EPISCOPAL MISSION SOCIETY OF N.Y.	1226 College Ave	Intermediate Care Facility - MR/DD	10 Beds	NYS OMRDD
2452	12	EDWIN GOULD SERVICES FOR CHILD	1128 Sherman Ave	Intermediate Care Facility - MR/DD	8 Beds	NYS OMRDD
2784	56	FEDERATION OF PUERTO RICAN	1471 Teller Ave	Intermediate Care Facility - MR/DD	8 Beds	NYS OMRDD
2347	17	METRO DDSO	150-152 E 150 St	Residential Alternative - MR/DD	10 Beds	NYS OMRDD
2435	25	LIFE ADJUSTMENT CENTER, INC.	1175 Findlay Ave	Residential Alternative - MR/DD	5 Beds	NYS OMRDD
2435	25	LIFE ADJUSTMENT CENTER, INC.	1175 Findlay Ave	Residential Alternative - MR/DD	4 Beds	NYS OMRDD
2435	25	LIFE ADJUSTMENT CENTER, INC.	1175 Findlay Ave	Residential Alternative - MR/DD	6 Beds	NYS OMRDD

**Selected Facilities and Program Sites  
In New York City, 2002-2003**

**BRONX COMMUNITY DISTRICT 4**

<u>Block</u>	<u>Lot</u>	<u>Facility Name</u>	<u>Facility Address</u>	<u>Facility Type</u>	<u>Capacity</u>	<u>Oversight Agency</u>
<b>Residential</b>						
2517	32	METRO DDSO	80 W 169 St	Residential Alternative - MR/DD	14 Beds	NYS OMRDD
2783	55	METRO DDSO	1345 Findlay Ave	Residential Alternative - MR/DD	14 Beds	NYS OMRDD
2873	54	ST. AGATHA HOME FOR CHILDREN	1437 Shakespeare Ave	Residential Alternative - MR/DD	4 Beds	NYS OMRDD
2873	54	ST. AGATHA HOME FOR CHILDREN	1437 Shakespeare Ave	Residential Alternative - MR/DD	4 Beds	NYS OMRDD
2873	54	ST. AGATHA HOME FOR CHILDREN	1437 Shakespeare Ave	Residential Alternative - MR/DD	4 Beds	NYS OMRDD
<b>Non-Residential</b>						
2489	60	MORRISANIA CITY HOSPITAL	1225 Gerard Ave	Clinic/Day Treatment - MR/DD	NA	NYS OMRDD
2435	25	LIFE ADJUSTMENT CENTER, INC.	1175 Findlay Ave	Day Training/Preschool Program - MR/DD	19 Cert. Caseload	NYS OMRDD
2521	31	ANGELS UNAWARE, INC.	1375 Nelson Ave	Day Training/Preschool Program - MR/DD	5 Cert. Caseload	NYS OMRDD

**DAYCARE AND RESIDENTIAL FACILITIES FOR CHILDREN**

<b>Residential</b>						
2422	47	GLOVER GROUP HOME	301 E 162 St	Group Foster Home	12 Beds	NYC ACS
2522	38	ST CHRISTOPHER'S INC	1315 Plimpton Ave	Group Foster Home	12 Beds	NYC ACS
2437	20	166TH STREET AOBH	280 E 166 St	Agency Operated Boarding Home	4 Beds	NYC ACS
2785	16	MORRIS I /II AOBH	1330 Morris Ave	Agency Operated Boarding Home	9 Beds	NYC ACS
<b>Daycare and Headstart Facilities</b>						
2420	40	HIGHBRIDGE ADVISORY COUNCIL-C	800 Concourse Village East	Group Day Care - Public	200 Children	NYC DOHM
2445	6	LABOR SHERMAN AVE DCC	920 Sherman Ave	Group Day Care - Public	165 Children	NYC DOHM
2447	48	HAC PARADISE LEARNING CENTER	258 E 165 St	Group Day Care - Public	75 Children	NYC DOHM
2516	51	HIGHBRIDGE ADVISORY COUNCIL D	1181 Nelson Ave	Group Day Care - Public	220 Children	NYC DOHM
2522	43	PARTNERS WITH PARENTS D.C.C.	1360 Ogden Ave	Group Day Care - Public	52 Children	NYC DOHM
2525	7	PROMESA MULTICULTURAL	1020-22 Summit Ave	Group Day Care - Public	56 Children	NYC DOHM
2535	16	HIGHBRIDGE ADVISORY COUNCIL EC	1399 Ogden Ave	Group Day Care - Public	164 Children	NYC DOHM
2787	1	HELP BRONX MORRIS EARLY CHILD	285 E 171 St	Group Day Care - Public	58 Children	NYC DOHM
2837	11	CONCOURSE DCC INC.	100-120 E Mt. Eden Ave	Group Day Care - Public	120 Children	NYC DOHM
2847	41	HIGHBRIDGE ADVISORY ECC	1594 Townsend Ave	Group Day Care - Public	118 Children	NYC DOHM

**Selected Facilities and Program Sites  
In New York City, 2002-2003**

**BRONX COMMUNITY DISTRICT 4**

<u>Block</u>	<u>Lot</u>	<u>Facility Name</u>	<u>Facility Address</u>	<u>Facility Type</u>	<u>Capacity</u>	<u>Oversight Agency</u>
<b><i>Daycare and Headstart Facilities</i></b>						
2888	21	LABOR BATHGATE COMM CCC	1638 Anthony Ave	Group Day Care - Public	116 Children	NYC DOHM
2488	12	VOLUNTEERS OF AMERICA	1166 River Ave	Group Day Care - Private	165 Children	NYC DOHM
2517	21	FRIENDLY BAPTIST CHURCH DAY CA	1278 Nelson Ave	Group Day Care - Private	100 Children	NYC DOHM
2472	34	MID BRONX CCRP HS	1125 Grand Concourse	Head Start Center - Public	78 Children	NYC DOHM
2480	1	URBAN HORIZONS EC DISCOVERY C	50 E 168 St	Head Start Center - Public	104 Children	NYC DOHM
2517	1	ARCHDIOCESE SACRED HEART HS I	95 W 168 St	Head Start Center - Public	20 Children	NYC DOHM
2517	1	SACRED HEART II HS	1248 Nelson Ave	Head Start Center - Public	38 Children	NYC DOHM

**FACILITIES FOR SENIORS**

2420	172	MORRISANIA AIR RIGHTS	3135 Park Ave E	Senior Center	660 Av. Meals/Month	NYC DFTA
2433	1	RAIN COLLEGE AVENUE SENIOR CEN	1020 College Ave	Senior Center	1500 Av. Meals/Month	NYC DFTA
2474	32	HOPE OF ISRAEL SENIOR CITIZEN CE	840 Gerard Ave	Senior Center	3750 Av. Meals/Month	NYC DFTA
2516	51	HIGHBRIDGE SR CTR	1181 Nelson Ave	Senior Center	1620 Av. Meals/Month	NYC DFTA

**RESIDENTIAL FACILITIES AND FOOD PROGRAMS FOR ADULTS & FAMILIES**

***Residential***

2472	34	ANDREW FREEDMAN HOME	1125 Grand Concourse	Home for Adults	100 Beds	NYS DOH
2425	20	WEBSTER - VOLUNTEERS OF AMERIC	1075 Webster Ave	DHS-Contracted City-Owned SRO Housing	200 Singles Units	NYC DHS
2865	49	MOUNT EDEN VOLUNTEERS OF AME	50 W Mt Eden Ave	DHS-Contracted City-Owned SRO Housing	180 Singles Units	NYC DHS
2524	50	163RD ST IMPROVEMENT ASSN	995 Ogden Ave	HPD-Assisted Supportive Housing - Adults	41 Singles Units	NYC HPD
2474	51	WALTON	845 Walton Ave	Shelter For Singles - by DHS Referral	16 Beds	NA
2527	14	UNIVERSITY AVENUE	1041-51 University Ave	Family Homeless Facility - DHS Contracted	70 Family Units	NYC DHS
2787	1	HELP BRONX (MORRIS)	285 E 171 St	Family Homeless Facility - DHS Contracted	212 Family Units	NYC DHS
2517	1	SIENA HOUSE	85 W 168 St	Family Homeless Facility - by DHS Referral	27 Family Units	NA
2530	9	STADIUM MOTOR LODGE	1260 Sedgwick Ave	Family Homeless Facility - by DHS Referral	72 Family Units	NA

***Food Programs and Drop-In Center:***

2511	40	BX HEALTH CRISIS INTERVENTION	923 Woodycrest Ave	Soup Kitchen	NA	NA
------	----	-------------------------------	--------------------	--------------	----	----



**Selected Facilities and Program Sites  
In New York City, 2002-2003**

**BRONX COMMUNITY DISTRICT 4**

<u>Block</u>	<u>Lot</u>	<u>Facility Name</u>	<u>Facility Address</u>	<u>Facility Type</u>	<u>Capacity</u>	<u>Oversight Agency</u>
<b><i>Food Programs and Drop-In Center:</i></b>						
2422	35	MISSIONARY CHURCH OF CHRIST	937 Teller Ave	Food Pantry	NA	NA
2435	25	CHURCH ALIVE MINISTRIES	1201 Findlay Ave	Food Pantry	NA	NA
2443	170	CONCOURSE VILLAGE EAST COMM.	773 Concourse Village E	Food Pantry	NA	NA
2476	57	SCAN - N.Y.	876 Gerard Ave	Food Pantry	NA	NA
2504	30	MASJID TAQWA WA JIHAD	901 Anderson Ave	Food Pantry	NA	NA
2506	104	RESURRECTION AND LIFE C&S	1275 Edward L. Grant Hwy	Food Pantry	NA	NA
2516	51	HIGHBRIGE ADVISORY COUNCIL	1181 Nelson Ave	Food Pantry	NA	NA
2522	57	SHOUT FOR JOY BAPTIST CHURCH	1392 Ogden Ave	Food Pantry	NA	NA
2524	40	HIGHBRIDGE COMMUNITY LIFE CEN	979 Ogden Ave	Food Pantry	NA	NA
2529	81	ALLIANZA DOMINICANA	1257 Ogden Ave	Food Pantry	NA	NA
2785	29	BIBLE CHURCH OF CHRIST INC.	1358 Morris Ave	Food Pantry	NA	NA
2841	78	CHRIST THE KING CHURCH	141 Marcy Place	Food Pantry	NA	NA
2466	26	GRAND CONCOUSE S.D.A. CHURCH	1275 Grand Concourse	Joint Soup Kitchen & Food Pantry	NA	NA
2794	35	MT. GILEAD BAPTIST CHURCH	1682 Morris Ave	Joint Soup Kitchen & Food Pantry	NA	NA
2353	57	EMERGENCY ASSISTANCE UNIT	151 E 151 St	Emergency Assistance Unit (Homeless)	NA	NYC DHS