

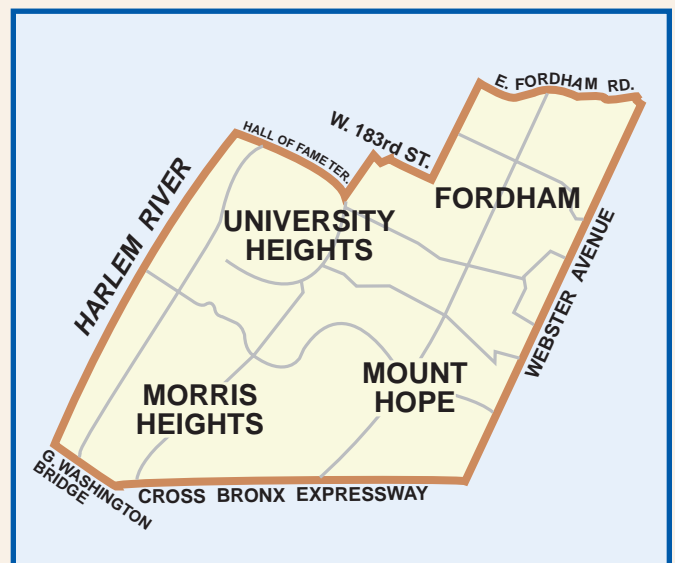
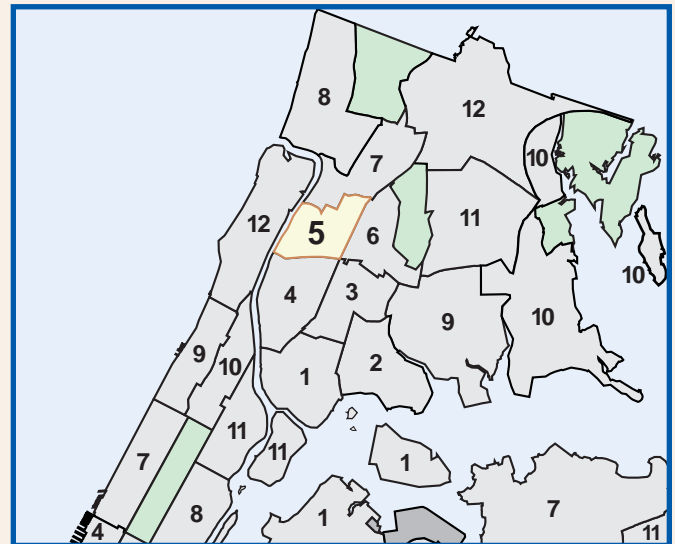
BRONX COMMUNITY DISTRICT 5

TOTAL POPULATION	1980	1990	2000
Number	107,997	118,435	128,313
% Change	—	9.7	8.3

VITAL STATISTICS	1990	2000
Births: Number	3,650	2,729
Rate per 1000	30.8	21.3
Deaths: Number	766	619
Rate per 1000	6.5	4.8
Infant Mortality: Number	47	21
Rate per 1000	12.9	7.7

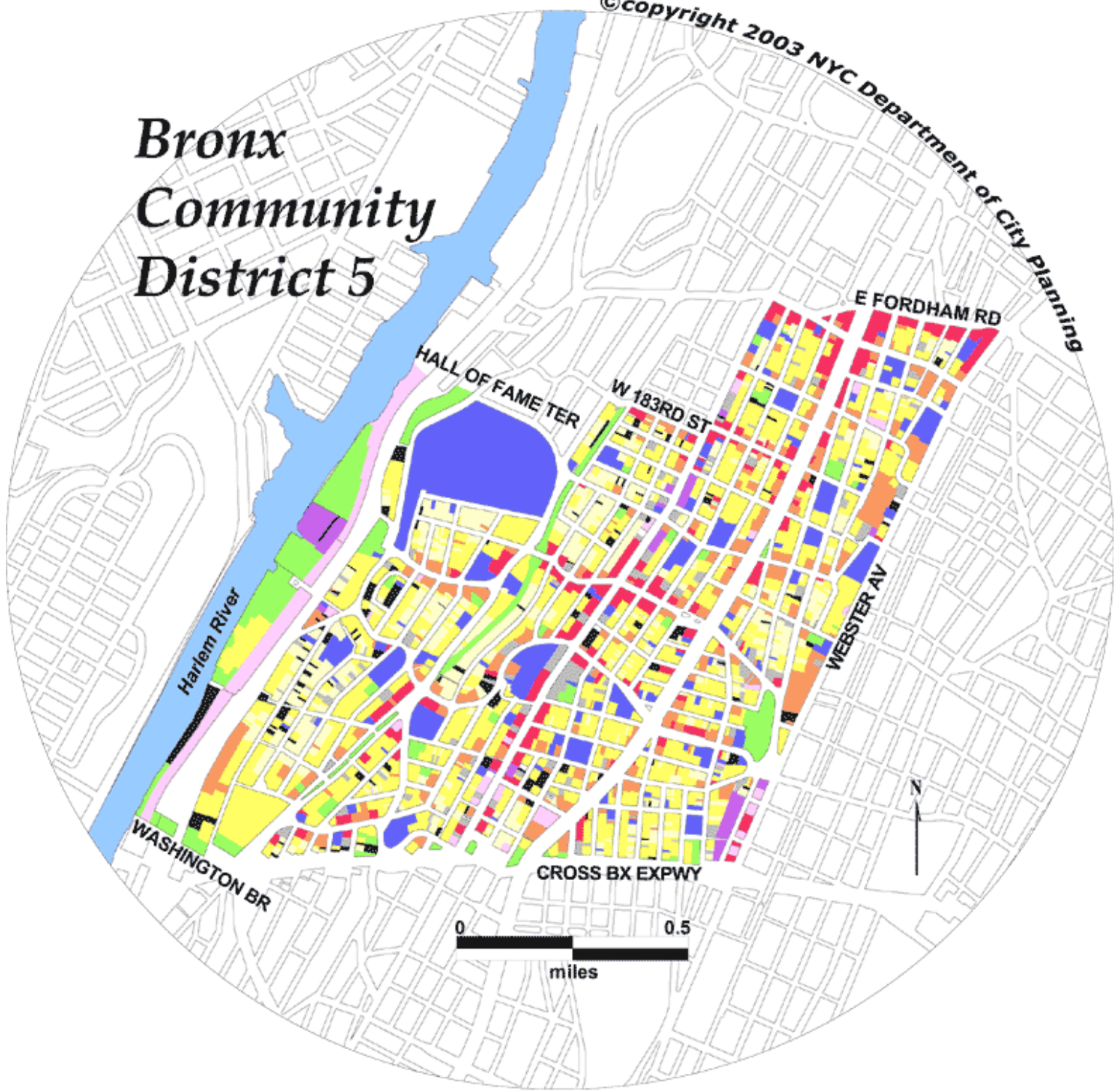
INCOME SUPPORT	1994	2001
Public Assistance (AFDC, Home Relief)	49,917	24,633
Supplemental Security Income	8,000	9,887
Medicaid Only	8,190	19,229
Total Persons Assisted	66,107	53,749
Percent of Population	55.8	41.9

TOTAL LAND AREA	
Acres:	873.6
Square Miles:	1.4



	Lots	Lot Area	
		Sq. Ft. (000)	%
1- 2 Family Residential	1,199	3,131.5	13.5
Multi-Family Residential	1,053	8,262.4	35.6
Mixed Resid. / Commercial	246	2,248.2	9.7
Commercial / Office	219	1,744.5	7.5
Industrial	23	423.5	1.8
Transportation / Utility	31	305.6	1.3
Institutions	131	3,701.9	15.9
Open Space / Recreation	55	953.6	4.1
Parking Facilities	182	983.8	4.2
Vacant Land	186	1,058.9	4.6
Miscellaneous	—	403.8	1.7
Total	3,325	23,217.6	100.0

Bronx Community District 5



**Residential
Land Uses**

- 1 & 2 Family Residential
- Multi-Family
- Mixed Residential & Commercial

**Non-Residential
Land Uses**

- Commercial & Office
- Industrial & Manufacturing
- Transportation & Utility
- Public Facilities & Institutions
- Open Space & Outdoor Recreation
- Parking Facilities
- Vacant Land
- All Others or No Data

Base Map: COGIS Tax Lot File Release 02B, clipped to shoreline
 Land Use: NYC Department of Finance's Real Property File
 (August 2002) modified by the Department of City Planning for
 display of condominiums and parks in appropriate land use category.

**Table PL P-103: Total Population by Mutually Exclusive Race and Hispanic Origin
and Total Housing Units
New York City Community Districts, 1990 and 2000**

Bronx Community District 5	1990		2000		Change 1990-2000	
	Number	Percent	Number	Percent	Number	Percent
Total Population	118,435	100.0	128,313	100.0	9,878	8.3
Nonhispanic of Single Race:	-	-	-	-	-	-
White Nonhispanic	2,500	2.1	1,917	1.5	(583)	-23.3
Black/African American Nonhispanic	45,379	38.3	41,609	32.4	(3,770)	-8.3
Asian or Pacific Islander Nonhispanic	2,172	1.8	2,071	1.6	(101)	-4.7
American Indian and Alaska Native Nonhispanic	444	0.4	453	0.4	9	2.0
Some Other Race Nonhispanic	628	0.5	978	0.8	350	55.7
Nonhispanic of Two or More Races	-	-	2,237	1.7	-	-
Hispanic Origin	67,312	56.8	79,048	61.6	11,736	17.4
Population Under 18 Years	42,380	100.0	45,912	100.0	3,532	8.3
Nonhispanic of Single Race:	-	-	-	-	-	-
White Nonhispanic	560	1.3	637	1.4	77	13.8
Black/African American Nonhispanic	15,633	36.9	14,254	31.0	(1,379)	-8.8
Asian or Pacific Islander Nonhispanic	589	1.4	561	1.2	(28)	-4.8
American Indian and Alaska Native Nonhispanic	170	0.4	243	0.5	73	42.9
Some Other Race Nonhispanic	320	0.8	363	0.8	43	13.4
Nonhispanic of Two or More Races	-	-	665	1.4	-	-
Hispanic Origin	25,108	59.2	29,189	63.6	4,081	16.3
Population 18 Years and Over	76,055	100.0	82,401	100.0	6,346	8.3
Nonhispanic of Single Race:	-	-	-	-	-	-
White Nonhispanic	1,940	2.6	1,280	1.6	(660)	-34.0
Black/African American Nonhispanic	29,746	39.1	27,355	33.2	(2,391)	-8.0
Asian or Pacific Islander Nonhispanic	1,583	2.1	1,510	1.8	(73)	-4.6
American Indian and Alaska Native Nonhispanic	274	0.4	210	0.3	(64)	-23.4
Some Other Race Nonhispanic	308	0.4	615	0.7	307	99.7
Nonhispanic of Two or More Races	-	-	1,572	1.9	-	-
Hispanic Origin	42,204	55.5	49,859	60.5	7,655	18.1
Total Population	118,435	100.0	128,313	100.0	9,878	8.3
Under 18 Years	42,380	35.8	45,912	35.8	3,532	8.3
18 Years and Over	76,055	64.2	82,401	64.2	6,346	8.3
Total Housing Units	39,082	-	42,691	-	3,609	9.2

Race categories are from the 2000 Census and are not strictly comparable with categories used in 1990.

Source: U.S. Census Bureau, 2000 Census PL File and SF1 and 1990 Census STF1
Population Division - NYC Department of City Planning (Oct 2001)

**Demographic Profile - New York City Community Districts
2000 Census SF1**

Bronx Community District 5	Number	Percent
Total Population	128,313	100.0
White Nonhispanic	1,917	1.5
Black Nonhispanic	41,609	32.4
Asian and Pacific Islander Nonhispanic	2,071	1.6
Other Nonhispanic	1,431	1.1
Two or More Races Nonhispanic	2,237	1.7
Hispanic Origin	79,048	61.6
Female	68,381	53.3
Male	59,932	46.7
Under 5 years	12,896	10.1
5 to 9 years	14,070	11.0
10 to 14 years	12,418	9.7
15 to 19 years	10,758	8.4
20 to 24 years	10,548	8.2
25 to 44 years	40,086	31.2
45 to 64 years	21,045	16.4
65 years and over	6,492	5.1
18 years and over	82,401	64.2
In households	126,269	98.4
In family households	112,751	87.9
Householder	29,713	23.2
Spouse	10,486	8.2
Own child under 18 years	37,994	29.6
Other relatives	28,405	22.1
Nonrelatives	6,153	4.8
In nonfamily households	13,518	10.5
Householder	10,507	8.2
Householder 65 years and over living alone	2,051	1.6
Nonrelatives	3,011	2.3
In group quarters	2,044	1.6
Total Households	40,220	100.0
Family households	29,713	73.9
Married-couple family	10,486	26.1
With related children under 18 years	7,128	17.7
Female householder, no husband present	16,207	40.3
With related children under 18 years	13,006	32.3
Male householder, no wife present	3,020	7.5
With related children under 18 years	1,736	4.3
Nonfamily households	10,507	26.1
Households with one or more persons 65 years and over	5,623	14.0
Persons Per Family	3.59	-
Persons Per Household	3.14	-
Total Housing Units	42,691	-
Occupied Housing Units	40,220	100.0
Renter occupied	38,363	95.4
Owner occupied	1,857	4.6
By Household Size:		
1 person household	8,444	21.0
2 person household	8,545	21.2
3 person household	8,145	20.3
4 person household	6,802	16.9
5 persons and over	8,284	20.6
By Age of Householder:		
15 to 24 years	2,631	6.5
25 to 44 years	20,445	50.8
45 to 64 years	12,846	31.9
65 years and over	4,298	10.7

Change in Total Population, 1990 to 2000
Bronx Community District 5

Census Tract	Total Population		Population Change, 1990-2000	
	1990	2000	Number	Percent
005301 *	0	34	34	-
005302	4,734	4,161	(573)	(12.1)
0201 *	2,648	3,629	981	37.0
0205	8,902	9,309	407	4.6
021301	1,053	1,464	411	39.0
021501	4,106	3,690	(416)	(10.1)
021502	4,725	6,726	2,001	42.3
021701 *	4,557	5,051	494	10.8
022701 *	4,043	3,036	(1,007)	(24.9)
022702 *	1,198	1,710	512	42.7
022901 *	5,567	6,093	526	9.4
0231 *	1,302	1,611	309	23.7
023301	4,122	4,916	794	19.3
023302	3,210	3,545	335	10.4
023501	3,385	4,405	1,020	30.1
023502	4,141	5,178	1,037	25.0
023701	8,317	8,634	317	3.8
023702	1,340	1,212	(128)	(9.6)
0239 *	7,309	8,094	785	10.7
0241	4,693	5,955	1,262	26.9
0243	4,865	5,415	550	11.3
0245	7,595	8,540	945	12.4
0247	1,679	1,807	128	7.6
0249	93	144	51	54.8
0251	5,795	6,639	844	14.6
0379 *	5,072	5,057	(15)	(0.3)
0381	5,998	6,192	194	3.2
0383 *	10,052	10,152	100	1.0
039902	4,902	4,960	58	1.2

* Census tract is within two or more community districts. Data are for entire census tract.

**Total Population by Mutually Exclusive Race and Hispanic Origin
by Census Tract, 2000
Bronx Community District 5**

Census Tract	Total Population	Nonhispanic by Race					Two or More Races	Hispanic Origin (of any race)
		Single Race						
		White	Black/ African American	Asian	Other			
005301 *	34	2	15	0	0	0	17	
005302	4,161	31	2,547	5	12	78	1,488	
0201 *	3,629	56	1,459	17	20	43	2,034	
0205	9,309	119	4,305	31	57	206	4,591	
021301	1,464	7	334	15	7	14	1,087	
021501	3,690	23	1,184	3	30	133	2,317	
021502	6,726	75	2,364	9	38	94	4,146	
021701 *	5,051	60	2,289	28	31	54	2,589	
022701 *	3,036	38	1,142	12	16	28	1,800	
022702 *	1,710	20	464	69	26	30	1,101	
022901 *	6,093	109	1,489	180	295	135	3,885	
0231 *	1,611	30	460	10	10	11	1,090	
023301	4,916	70	1,680	39	49	72	3,006	
023302	3,545	71	963	203	23	43	2,242	
023501	4,405	61	1,013	121	69	138	3,003	
023502	5,178	120	979	130	105	113	3,731	
023701	8,634	171	2,190	65	94	124	5,990	
023702	1,212	37	260	8	2	20	885	
0239 *	8,094	110	1,981	100	80	101	5,722	
0241	5,955	64	1,662	34	30	56	4,109	
0243	5,415	35	1,741	10	37	57	3,535	
0245	8,540	130	2,672	26	56	129	5,527	
0247	1,807	34	1,009	40	7	32	685	
0249	144	22	37	0	1	0	84	
0251	6,639	92	2,028	317	50	112	4,040	
0379 *	5,057	52	2,227	41	61	150	2,526	
0381	6,192	127	1,262	233	135	115	4,320	
0383 *	10,152	161	3,621	110	129	187	5,944	
039902	4,960	122	1,343	265	89	71	3,070	

* Census tract is within two or more community districts. Data are for entire census tract.

**Total Households by Household Family Type
by Census Tract, 2000
Bronx Community District 5**

Census Tract	Total Households	Total Family Households	Total Non-Family Households	Average Household Size	Average Family Size
005301 *	2	0	2	1.00	0.00
005302	1,430	972	458	2.91	3.58
0201 *	1,103	820	283	2.91	3.34
0205	3,336	2,300	1,036	2.79	3.38
021301	489	348	141	2.99	3.44
021501	1,063	857	206	3.34	3.66
021502	2,005	1,497	508	3.18	3.61
021701 *	1,518	1,118	400	3.07	3.55
022701 *	962	720	242	3.16	3.61
022702 *	539	431	108	3.17	3.49
022901 *	1,899	1,442	457	3.21	3.56
0231 *	443	333	110	3.17	3.56
023301	1,639	1,145	494	3.00	3.55
023302	1,099	796	303	3.16	3.64
023501	1,395	1,030	365	3.16	3.59
023502	1,776	1,163	613	2.92	3.53
023701	2,626	1,979	647	3.23	3.62
023702	324	261	63	3.58	3.86
0239 *	2,496	1,869	627	3.21	3.61
0241	1,738	1,335	403	3.31	3.67
0243	1,674	1,279	395	3.23	3.62
0245	2,492	1,958	534	3.36	3.67
0247	655	409	246	2.71	3.42
0249	22	14	8	5.09	5.71
0251	2,018	1,559	459	3.29	3.64
0379 *	1,560	1,155	405	3.22	3.70
0381	1,965	1,473	492	3.13	3.52
0383 *	3,073	2,336	737	3.22	3.63
039902	1,639	1,177	462	3.01	3.52

* Census tract is within two or more community districts. Data are for entire census tract.

**Selected Facilities and Program Sites
In New York City, 2002-2003**

BRONX COMMUNITY DISTRICT 5

<u>Block</u>	<u>Lot</u>	<u>Facility Name</u>	<u>Facility Address</u>	<u>Facility Type</u>	<u>Capacity</u>	<u>Oversight Agency</u>
SCHOOLS						
<i>Public Elementary and Secondary School</i>						
2804	31	P.S. 28 MT. HOPE SCHOOL	1861 Anthony Ave	Elementary School - Public	1111 Enrollment	NYC DOE
2862	14	P.S. / M.S. 306	40 W Tremont Ave	Elementary School - Public	1677 Enrollment	NYC DOE
2876	8	P.S. 204 MORRIS HEIGHTS	108 W 174 St	Elementary School - Public	457 Enrollment	NYC DOE
2877	393	P.S. 109 SEDGWICK SCHOOL	1771 Popham Ave	Elementary School - Public	860 Enrollment	NYC DOE
2882	130	P.S. 230 DR. ROLAND N. PATTERSON	275 Harlem River Park Bridge	Elementary School - Public	626 Enrollment	NYC DOE
3024	21	P.S. 85	2400 Marion Ave	Elementary School - Public	1056 Enrollment	NYC DOE
3142	48	P.S. 163 ARTHUR ALONSO SCHOMBE	2075 Webster Ave	Elementary School - Public	885 Enrollment	NYC DOE
3146	72	P.S. 209	317 E 183 St	Elementary School - Public	246 Enrollment	NYC DOE
3150	10	P.S. 9	230 E 183 St	Elementary School - Public	1172 Enrollment	NYC DOE
3170	1	P.S. 79	125 E 181 St	Elementary School - Public	1121 Enrollment	NYC DOE
3178	14	P.S. / M.S. 279	2100 Walton Ave	Elementary School - Public	1079 Enrollment	NYC DOE
3186	49	P.S. 315	2246 Jerome Ave	Elementary School - Public	204 Enrollment	NYC DOE
3188	20	P.S. 33 TIMOTHY DWIGHT SCHOOL	2424 Jerome Ave	Elementary School - Public	1079 Enrollment	NYC DOE
3207	40	P.S. 91	2170 Aqueduct Ave	Elementary School - Public	915 Enrollment	NYC DOE
3216	2	P.S. 396	1930 Andrews Ave	Elementary School - Public	420 Enrollment	NYC DOE
3216	2	I.S. 390	1930 Andrews Ave	Elementary School - Public	735 Enrollment	NYC DOE
3222	100	P.S. 226	1910 Sedgwick Ave	Elementary School - Public	536 Enrollment	NYC DOE
2827	1	J.H.S. 117 JOSEPH H. WADE J.H.S.	1865 Morris Ave	Intermediate/JHS -Public	1175 Enrollment	NYC DOE
2866	70	I.S. 232	1700 Macombs Rd	Intermediate/JHS -Public	639 Enrollment	NYC DOE
2866	70	I.S. 303	1700 Macombs Rd	Intermediate/JHS -Public	339 Enrollment	NYC DOE
2866	70	J.H.S. 82 MACOMBS J.H.S.	1700 Macombs Rd	Intermediate/JHS -Public	204 Enrollment	NYC DOE
2882	130	I.S. 229 DR. ROLAND N. PATTERSON	275 Harlem River Park Bridge	Intermediate/JHS -Public	623 Enrollment	NYC DOE
3143	43	M.S. 391	2225 Webster Ave	Intermediate/JHS - Public	938 Enrollment	NYC DOE
3172	46	M.S. 319	120 E 184 St	Intermediate/JHS - Public	777 Enrollment	NYC DOE
3217	60	UNIVERSITY HEIGHTS HIGH SCHOOL	2159 University Ave	Junior/Senior High School - Public	411 Enrollment	NYC DOE

Private & Parochial Elementary and Secondary School

**Selected Facilities and Program Sites
In New York City, 2002-2003**

BRONX COMMUNITY DISTRICT 5

<u>Block</u>	<u>Lot</u>	<u>Facility Name</u>	<u>Facility Address</u>	<u>Facility Type</u>	<u>Capacity</u>	<u>Oversight Agency</u>
<i>Private & Parochial Elementary and Secondary School</i>						
2806	7	ST MARGARET MARY SCHOOL	121 E 177 St	Elementary School - Private/Parochial	333 Enrollment	NYS DOE
2868	111	HOLY SPIRIT SCHOOL	1960 University Ave	Elementary School - Private/Parochial	334 Enrollment	NYS DOE
2877	1	HIGH BRIDGE NRSY SCHOOL	1531 University Ave	Elementary School - Private/Parochial	44 Enrollment	NYS DOE
2879	35	LEARNING TREE PREP SCHOOL(THE)	1885 University Ave	Elementary School - Private/Parochial	306 Enrollment	NYS DOE
3026	14	OUR LADY OF MERCY SCHOOL	2512 Marion Ave	Elementary School - Private/Parochial	297 Enrollment	NYS DOE
3149	140	ST SIMON STOCK ES	2195 Valentine Ave	Elementary School - Private/Parochial	642 Enrollment	NYS DOE
3162	44	MISS FRANCINE DAY SCHOOL II	2169 Grand Concourse	Elementary School - Private/Parochial	32 Enrollment	NYS DOE
2879	107	SHIELD INST FOR RETARDED CHLDR	1800 Andrews Ave	Special/Other School - Private/Parochial	108 Enrollment	NYS DOE

RECREATIONAL AND CULTURAL FACILITIES

Libraries and Cultural Institution

2878	224	SEDGWICK LIBRARY	1701 University Ave	Public Library - Branch	46373 Annual Circ.	NYPL
3211	5	FRANCIS MARTIN REGIONAL LIBRAR	2150 University Ave	Public Library - Branch	66816 Annual Circ.	NYPL

Parks

		PLAYGROUND (GRAND AVE)	E/S Grand Ave, S/O W 181 St	Park/Playground - NYC	0.381 Acres	NYC DPR
		UNIVERSITY PARK	Sedgwick to Cedar Aves, N/O W 180 St	Park/Playground - NYC	3.306 Acres	NYC DPR
		MT. HOPE GARDEN	Creston and Burnside Aves.	Park/Playground - NYC	0.28 Acres	NYC DPR
		JULIUS RICHMAN PARK	E Tremont, E Burnside, Valentine Aves	Park/Playground - NYC	4.385 Acres	NYC DPR
		BILLINGSLEY TERRACE PLAYGROUN	Billingsley Terr, Phelan Pl, Sedgwick Av	Park/Playground - NYC	0.267 Acres	NYC DPR
		DAVIDSON AVE COMMUNITY PLGD	W 180st & Davidson Ave	Park/Playground - NYC	0.207 Acres	NYC DPR
		SEDGWICK HOUSES PLAYGROUND	Undercliff Ave, Cross Bronx Exwy	Park/Playground - NYC	1.054 Acres	NYC DPR
		MACOMBS ROAD PARK	Macombs Road and W 176 Street	Park/Playground - NYC	0.714 Acres	NYC DPR
		PLAYGROUND	Cedar Ave, W 179 St, Sedgwick Ave	Park/Playground - NYC	1.261 Acres	NYC DPR
		ANTHONY AVENUE PARK	Anthony Ave & Prospect Pl	Park/Playground - NYC	0.618 Acres	NYC DPR
		JEROME PLAYGROUND NORTH	N/S Cross Bronx Exwy, Jerome Ave, E 1	Park/Playground - NYC	0.287 Acres	NYC DPR
		MOUNT HOPE PLAYGROUND	E 177 St & Walton Ave	Park/Playground - NYC	0.7 Acres	NYC DPR
		MORTON PLGD	Morton Av, University Av	Park/Playground - NYC	NA	NYC DPR
		AQUEDUCT LANDS	W 183 St, Aqueduct, W Tremont & Uni	Park/Playground - NYC	8.607 Acres	NYC DPR

**Selected Facilities and Program Sites
In New York City, 2002-2003**

BRONX COMMUNITY DISTRICT 5

<u>Block</u>	<u>Lot</u>	<u>Facility Name</u>	<u>Facility Address</u>	<u>Facility Type</u>	<u>Capacity</u>	<u>Oversight Agency</u>
<i>Parks</i>						
		NELSON AVENUE FAMILY PARK	Nelson Avenue Bet Featherbed Lane and	Park/Playground - NYC	0.61 Acres	NYC DPR
		PLAYGROUND	Ryer Ave, Valentine Ave & E 183 St	Park/Playground - NYC	0.911 Acres	NYC DPR
		WALTON AVE. AB PARK	Morris Ave, E.181st St ,Creston Ave	Park/Playground - NYC	0.436 Acres	NYC DPR
		PARK STRIP	Cross Bronx Exwy, Jesup Ave, Macomb	Triangle, Strip, Plaza, or Sitting Area - NYC	0.15 Acres	NYC DPR
		WILLIAM C BERGEN PARK (T)	E 181 St, Anthony Ave, Grand Concoars	Triangle, Strip, Plaza, or Sitting Area - NYC	0.21 Acres	NYC DPR
		PARK STRIP (GRASSY PLOT)	N/S Cross Bronx Exwy, Jerome & Town	Triangle, Strip, Plaza, or Sitting Area - NYC	0.037 Acres	NYC DPR
		WASHINGTON BRIDGE PARK	Harlem R, W 174 St, Nycrr, Hamilton B	Triangle, Strip, Plaza, or Sitting Area - NYC	3.4 Acres	NYC DPR
		TRIANGLE	E Tremont Ave, Echo Pl, Grand Concour	Triangle, Strip, Plaza, or Sitting Area - NYC	0.16 Acres	NYC DPR
		PARK STRIP (GRASSY PLOT)	N/S Cross BX Exwy BET Grand Concou	Triangle, Strip, Plaza, or Sitting Area - NYC	0.15 Acres	NYC DPR
		TRIANGLE	University Ave, Featherbed Lane	Triangle, Strip, Plaza, or Sitting Area - NYC	0.17 Acres	NYC DPR
		OBRIEN SQUARE (T)	E 176 St, Tremont, Webster & Carter Av	Triangle, Strip, Plaza, or Sitting Area - NYC	0.35 Acres	NYC DPR
		PARK STRIP (GRASSY AREA)	N/S Cross Bronx Exwy, Clay & Topping	Triangle, Strip, Plaza, or Sitting Area - NYC	0.141 Acres	NYC DPR
		PARK STRIP	N/S Cross Bx Exwy Bet Grant Hwy & Pl	Triangle, Strip, Plaza, or Sitting Area - NYC	0.167 Acres	NYC DPR
		PARK STRIP	Cross Bronx Exwy, Townsend Ave, Walt	Triangle, Strip, Plaza, or Sitting Area - NYC	0.037 Acres	NYC DPR
		PARK STRIP	S/S Cross Bronx Exwy, Inwood & Jerom	Triangle, Strip, Plaza, or Sitting Area - NYC	0.17 Acres	NYC DPR
		PARK STRIP (GRASSY AREA)	N/S Cross Bronx Exwy, Monroe Avenue	Triangle, Strip, Plaza, or Sitting Area - NYC	0.032 Acres	NYC DPR
		SITTING AREA	Cross Bronx Exwy, Featherbed Lane, In	Triangle, Strip, Plaza, or Sitting Area - NYC	0.029 Acres	NYC DPR
		CENTER PLOTS	University Ave, W Tremont Ave, W 174	Triangle, Strip, Plaza, or Sitting Area - NYC	1.01 Acres	NYC DPR
		DEVANNEY SQUARE (T)	E. Burnside Ave, Grand Concourse	Triangle, Strip, Plaza, or Sitting Area - NYC	0.12 Acres	NYC DPR
		WALTON AVE. AA PARK	E.181st St, Walton Ave ,Jerome Ave	Beach, Garden, Natural Area, Other - NYC	0.344 Acres	NYC DPR
		GREENSTREET	University Av & West Tremont Ave	Joint NYCDOT/DPR Landscaped Area	NA	NYC DOT
		GREENSTREET	Webster Ave, Valentine Ave	Joint NYCDOT/DPR Landscaped Area	NA	NYC DOT
		GREENSTREET	Carter Av & East Tremont Av	Joint NYCDOT/DPR Landscaped Area	NA	NYC DOT
		GREENSTREET	Sedgwick Ave & 179th St	Joint NYCDOT/DPR Landscaped Area	NA	NYC DOT
		GREENSTREET	Popham Avenue, 174th Street	Joint NYCDOT/DPR Landscaped Area	0.018 Acres	NYC DOT
		GREENSTREET	Webster Av, West Tremont Av, Valentin	Joint NYCDOT/DPR Landscaped Area	NA	NYC DOT
		GREENSTREET	Andrews Av & West Tremont Av	Joint NYCDOT/DPR Landscaped Area	NA	NYC DOT
		GREENSTREET	University Ave, W Tremont Av, Macom	Joint NYCDOT/DPR Landscaped Area	NA	NYC DOT

**Selected Facilities and Program Sites
In New York City, 2002-2003**

BRONX COMMUNITY DISTRICT 5

<u>Block</u>	<u>Lot</u>	<u>Facility Name</u>	<u>Facility Address</u>	<u>Facility Type</u>	<u>Capacity</u>	<u>Oversight Agency</u>
<i>Parks</i>						
		GREENSTREET	Featherbed & Nelson Av & Shakespeare	Joint NYCDOT/DPR Landscaped Area	NA	NYC DOT
		GREENSTREET	Sedgwick Ave & West Tremont Ave	Joint NYCDOT/DPR Landscaped Area	NA	NYC DOT
		ROBERTO CLEMENTE STATE PARK	Harlem River, W. 174 St	New York State Park	25 Acres	NYS OPRHP

PUBLIC SAFETY AND CRIMINAL JUSTICE FACILITIES

3149	90	46TH PRECINCT	2120 Ryer Ave	NYC Police Station	NA	NYPD
2797	35	ENGINE 42	1781 Monroe Ave	NYC Fire House	NA	FDNY
2881	140	ENGINE 43 LADDER 59	1901 Sedgwick Ave	NYC Fire House	NA	FDNY
3025	25	ENGINE 48 LADDER 56 DIVISION 7	2417 Webster Ave	NYC Fire House	NA	FDNY
3186	37	ENGINE 75 LADDER 33 BATTALION 1	2175 Walton Ave	NYC Fire House	NA	FDNY

HOSPITALS, NURSING HOMES, AND AMBULATORY PROGRAMS

Nursing Homes and Hospital Inpatient Units

2891	42	CASA PROMESA	308 E. 175 St	Residential Health Care Facility	108 Beds	NYS DOH
------	----	--------------	---------------	----------------------------------	----------	---------

Ambulatory Facilities and Program:

2827	37	WALTON FAMILY PRACTICE	1894 Walton Ave	Free Standing Health Center	NA	NYS DOH
2866	110	INSTITUTE FOR URBAN FAMILY HEA	130 W Tremont Ave	Free Standing Health Center	NA	NYS DOH
2867	70	MOUNT HOPE FAMILY PRACTICE	1732 Harrison Ave	Free Standing Health Center	NA	NYS DOH
2868	139	MORRIS HEIGHTS CHILDBEARING CE	70 West Burnside Ave	Free Standing Health Center	NA	NYS DOH
3187	56	MORRIS HEIGHTS HEALTH CENTER A	25 E 183 St	Free Standing Health Center	NA	NYS DOH
3210	65	MORRIS HEIGHTS HEALTH CENTER	85 West Burnside Ave	Free Standing Health Center	NA	NYS DOH
2808	87	FAMILY HEALTH CENTER	2021 Grand Concourse	Hospital Affiliated Health Center	NA	NYS DOH
2825	17	AVALON MEDICAL CENTER	1770 Grand Concourse	Hospital Affiliated Health Center	NA	NYS DOH
3147	50	UNION COMMUNITY HEALTH CENTE	260 E 188 St	Hospital Affiliated Health Center	NA	NYS DOH
3152	60	PED MEDICAL & DENTAL PRACTICE	2432 Grand Concourse	Hospital Affiliated Health Center	NA	NYS DOH
3157	32	BRONX CARE AT 2202	2202 Grand Concourse	Hospital Affiliated Health Center	NA	NYS DOH
2827	1	JHS 117 JH WADE (SBHC)	1865 Morris Ave	HHC School Based Health Clinic	NA	NYC HHC

**Selected Facilities and Program Sites
In New York City, 2002-2003**

BRONX COMMUNITY DISTRICT 5

<u>Block</u>	<u>Lot</u>	<u>Facility Name</u>	<u>Facility Address</u>	<u>Facility Type</u>	<u>Capacity</u>	<u>Oversight Agency</u>
<i>Ambulatory Facilities and Program:</i>						
3221	7	BURNSIDE MEDICAL CENTER	165 W Burnside Ave	HHC Extension Clinic	NA	NYC HHC

ALCOHOLISM & SUBSTANCE ABUSE SERVICES

Residential

2814	17	BRONX LEBANON HOSP CTR - ALCS	321 East Tremont Ave	Community Residence - Alcoholism	22 Beds	NYS OASAS
2891	37	PROMESA, INC. - METHADONE RESID	1776 Clay Ave	Community-Based Residence - Sub Abuse	110 Beds	NYS OASAS
2865	134	PROJECT RETURN - DRUG FREE RESI	1600 Macombs Rd	Drug Free Community Residence - Sub Abuse	71 Beds	NYS OASAS
2865	134	PROJECT RETURN - DRUG FREE RESI	1600 Macombs Rd	Drug Free Community Residence - Sub Abuse	346 Beds	NYS OASAS
2879	265	PHOENIX PROGRAMS/NY - DRUG FRE	1851 Phelan Place	Drug Free Community Residence - Sub Abuse	143 Beds	NYS OASAS
2891	37	PROMESA, INC. - DRUG FREE RESID	1776 Clay Ave	Drug Free Community Residence - Sub Abuse	123 Beds	NYS OASAS
2891	57	PROMESA, INC. - DRUG FREE RESID	311 E 175 St	Drug Free Community Residence - Sub Abuse	70 Beds	NYS OASAS

Non-Residential

2814	17	BRONX LEBANON HOSP. CTR - ALCS	321 East Tremont Ave	Med Supervised Outp Svc - Alcohol/Sub Abuse	NA	NYS OASAS
2891	57	PROMESA, INC. - MED SUP OP-SA(WO	315 E 175 St	Med Supervised Outp Svc - Alcohol/Sub Abuse	60 Cert. Caseload	NYS OASAS
3153	9	T.R.I. CENTER, INC. - MED SUP OP-SA	2488 Grand Concourse	Med Supervised Outp Svc - Alcohol/Sub Abuse	100 Cert. Caseload	NYS OASAS
2891	37	PROMESA, INC. - METH MTA	1776 Clay Ave	Methadone to Abstinence Outp Svc - Sub Abuse	300 Cert. Caseload	NYS OASAS
2863	42	MONTEFIORE MEDICAL CTR- MMTP	2005 Jerome Ave	Methadone Treatment Clinic - Sub Abuse	400 Cert. Caseload	NYS OASAS
2863	42	MONTEFIORE MEDICAL CTR SATP -	2005 Jerome Ave	Methadone Treatment Clinic - Sub Abuse	300 Cert. Caseload	NYS OASAS

MENTAL HEALTH SERVICES

Residential

3156	89	FEGS BURNSIDE RESIDENCE	265 E Burnside Ave	Community-Based Residence - Mental Health	38 Beds	NYS OMH
------	----	-------------------------	--------------------	---	---------	---------

Non-Residential

2808	87	FORDHAM TREMONT CMHC ADULT	2021 Grand Concourse	Mental Health Clinic/Day Treatment	NA	NYS OMH
2867	70	HEALTH INDUSTRY RESOURCES ENT.	1730 Harrison Ave	Mental Health Clinic/Day Treatment	NA	NYS OMH
3147	50	FORDHAM TREMONT CMHC CONT. C	260 E 188 St	Mental Health Clinic/Day Treatment	NA	NYS OMH
3152	60	BRONX-LEBANON GRAND CONCOUR	2432 Grand Concourse	Mental Health Clinic/Day Treatment	NA	NYS OMH

**Selected Facilities and Program Sites
In New York City, 2002-2003**

BRONX COMMUNITY DISTRICT 5

<u>Block</u>	<u>Lot</u>	<u>Facility Name</u>	<u>Facility Address</u>	<u>Facility Type</u>	<u>Capacity</u>	<u>Oversight Agency</u>
<i>Non-Residential</i>						
2808	21	JBFC WEST SIDE SCHOOL OF NEW Y	1925 Grand Concourse	Mental Health Clinic/Day Treatment	26 Cert. Caseload	NYS OMH
3147	50	FORDHAM-TREMONT CMHC CONT. D	260 E 188 St	Mental Health Clinic/Day Treatment	52 Cert. Caseload	NYS OMH
3150	7	FORDHAM TREMONT CMHC CONT D	2250 Ryer Ave	Mental Health Clinic/Day Treatment	70 Cert. Caseload	NYS OMH
3153	9	JEWISH ASSOC FOR SERVICES FOR T	2488 Grand Concourse	Mental Health Clinic/Day Treatment	250 Cert. Caseload	NYC DOHM
3147	50	UNION COMMUNITY ADOLESCENT P	260 E 188 St	Hospital Based Inpatient Care - Mental Health	15 Cert. Caseload	NYS OMH
3147	50	UNION COMM HEALTH CTR ADULT P	260 E 188 St	Hospital Based Inpatient Care - Mental Health	35 Cert. Caseload	NYS OMH

MENTAL RETARDATION & DEVELOPMENTAL DISABILITIES SERVICES

<i>Residential</i>						
2807	7	EPISCOPAL MISSION SOCIETY OF N.Y.	1980 Morris Ave	Intermediate Care Facility - MR/DD	12 Beds	NYS OMRDD
2867	17	PUERTO RICAN FAMILY INSTITUTE, I	1668 Grand Ave	Intermediate Care Facility - MR/DD	10 Beds	NYS OMRDD
3147	19	AABR	316 E 187 St	Intermediate Care Facility - MR/DD	10 Beds	NYS OMRDD
3147	24	AABR	2399 Tiebout Ave	Intermediate Care Facility - MR/DD	9 Beds	NYS OMRDD
3149	18	FEDERATION OF PUERTO RICAN	2036 Ryer Ave	Intermediate Care Facility - MR/DD	6 Beds	NYS OMRDD
3208	18	AABR	2239 Grand Ave	Intermediate Care Facility - MR/DD	8 Beds	NYS OMRDD
3228	39	PUERTO RICAN FAMILY INSTITUTE, I	194 W 180 St	Intermediate Care Facility - MR/DD	8 Beds	NYS OMRDD
3149	18	FEDERATION OF PUERTO RICAN	2036 Ryer Ave	Community Residence - MR/DD	4 Beds	NYS OMRDD
2877	376	ANGELS UNAWARE	1764 Undercliff Ave	Residential Alternative - MR/DD	4 Beds	NYS OMRDD
2882	229	CENTER FOR FAMILY SUPPORT, INC.	10 Richman Plaza	Residential Alternative - MR/DD	8 Beds	NYS OMRDD

<i>Non-Residential</i>						
3152	60	FEDERATION EMPLOY. & GUIDANCE	2432 Grand Concourse	Clinic/Day Treatment - MR/DD	238 Cert. Caseload	NYS OMRDD
3152	60	FEDERATION EMPLOY. & GUIDANCE	2432 Grand Concourse	Day Training/Preschool Program - MR/DD	28 Cert. Caseload	NYS OMRDD
3153	23	SERVICES FOR THE UNDERSERVED, I	226 East Fordham Rd	Day Training/Preschool Program - MR/DD	14 Cert. Caseload	NYS OMRDD
3165	44	ASSN F/HELP OF RETARDED CHILD.	2403-19 Grand Concourse	Day Rehabilitation - MR/DD	NA	NYS OMRDD

DAYCARE AND RESIDENTIAL FACILITIES FOR CHILDREN

<i>Residential</i>						
2848	54	EPISCOPAL SOCIAL SERVICES	50 Clifford Place	Group Foster Home	11 Beds	NYC ACS

**Selected Facilities and Program Sites
In New York City, 2002-2003**

BRONX COMMUNITY DISTRICT 5

<u>Block</u>	<u>Lot</u>	<u>Facility Name</u>	<u>Facility Address</u>	<u>Facility Type</u>	<u>Capacity</u>	<u>Oversight Agency</u>
<i>Residential</i>						
2877	439	BATCHELOR HOUSE GH	1746 Popham Ave	Group Foster Home	11 Beds	NYC ACS
3184	57	LUTHERAN SOCIAL SERVICES GROUP	2431 Morris Ave	Group Foster Home	11 Beds	NYC ACS
3221	50	WEST BRONX GH	121 W 179 St	Group Foster Home	12 Beds	NYC ACS
2882	229	ST DOMINIC HOME	20 Richmond Plaza	Agency Operated Boarding Home	6 Beds	NYC ACS
<i>Daycare and Headstart Facilities</i>						
2861	129	DAVIDSON AVENUE COMMUNITY DA	1810 Davidson Ave	Group Day Care - Public	110 Children	NYC DOHM
2877	1	HIGHBRIDGE NURSERY SCHOOL	1531 University Ave	Group Day Care - Public	55 Children	NYC DOHM
2877	522	THE SHIELD INSTITUTE BRONX W E.L	200 W Tremont Ave	Group Day Care - Public	120 Children	NYC DOHM
2882	229	HIGHBRIDGE ADV COUNCIL RIVER P	28 Richman Plaza	Group Day Care - Public	135 Children	NYC DOHM
3143	155	AS THE TWIG IS BENT CC	355 E 183 St	Group Day Care - Public	60 Children	NYC DOHM
3178	32	HIGHBRIDGE ADVISORY COUNCIL/ST	80 E 181 St	Group Day Care - Public	195 Children	NYC DOHM
3217	60	PIUS XII UNIVERSITY HEIGHTS DAY C	2167 University Ave	Group Day Care - Public	93 Children	NYC DOHM
2808	21	MOTT HAVEN ACADEMY /ELEANOR J	1925 Grand Concourse	Group Day Care - Private	73 Children	NYC DOHM
2861	63	GRAHAM WINDHAM'S GROW WITH U	1732 Davidson Ave	Group Day Care - Private	80 Children	NYC DOHM
2879	35	THE LEARNING TREE	1885 University Ave	Group Day Care - Private	56 Children	NYC DOHM
2879	107	SHIELD INSTITUTE	1800 Andrews Ave	Group Day Care - Private	184 Children	NYC DOHM
2880	29	LITTLE PEOPLES DAY CARE	1600 Sedgwick Ave	Group Day Care - Private	25 Children	NYC DOHM
3022	48	BRONX BAPTIST DAYCARE&LEARNI	331 E 187 St	Group Day Care - Private	40 Children	NYC DOHM
3024	8	ROUND THE CLOCK NURSERY, INC.	2380 Marion Ave	Group Day Care - Private	35 Children	NYC DOHM
3162	44	MISS FRANCINE DAY SCHOOL II	2169 Grand Concourse	Group Day Care - Private	75 Children	NYC DOHM
3192	56	M.A.R.C. AFTER SCHOOL	2105-11 Jerome Ave	Group Day Care - Private	32 Children	NYC DOHM
2851	21	LA PENINSULA COMMUNITY INC., HS	1871 Walton Ave	Head Start Center - Public	108 Children	NYC DOHM
2876	60	SOUTH BRONX HS	141 Featherbed Lane	Head Start Center - Public	76 Children	NYC DOHM
2878	28	SEVENTH AVENUE MENNONITE HS	1646 Montgomery Ave	Head Start Center - Public	52 Children	NYC DOHM
3149	140	ARCHDIOCESE OF NY/ST. SIMON HS	2195 Valentine Ave	Head Start Center - Public	60 Children	NYC DOHM
3156	81	SHARON BAPTIST HS	279-281 E Burnside Ave	Head Start Center - Public	94 Children	NYC DOHM
3184	57	EAST TREMONT HS	2431 Morris Ave	Head Start Center - Public	55 Children	NYC DOHM
2868	111	LITTLE ANGELS/HOLY SPIURIT HS&U	1960 University Ave	Head Start Center - Private	37 Children	NYC DOHM

**Selected Facilities and Program Sites
In New York City, 2002-2003**

BRONX COMMUNITY DISTRICT 5

<u>Block</u>	<u>Lot</u>	<u>Facility Name</u>	<u>Facility Address</u>	<u>Facility Type</u>	<u>Capacity</u>	<u>Oversight Agency</u>
FACILITIES FOR SENIORS						
2804	21	EAST CONCOURSE LUNCHEON CLUB	236 E Tremont Ave	Senior Center	1470 Av. Meals/Month	NYC DFTA
2877	522	HEIGHTS CENTER FOR SENIOR CITIZE	200 W. Tremont Ave	Senior Center	3300 Av. Meals/Month	NYC DFTA
3178	32	CAB MORRIS SENIOR CENTER	80 E 181 St	Senior Center	4800 Av. Meals/Month	NYC DFTA
3184	57	FORDHAM LUTHERAN SENIOR CENT	2431 Morris Ave	Senior Center	570 Av. Meals/Month	NYC DFTA
RESIDENTIAL FACILITIES AND FOOD PROGRAMS FOR ADULTS & FAMILIES						
<i>Residential</i>						
2803	2	JERICHO RESIDENCE II	1840 Anthony Ave	DHS-Contracted Supportive SRO Housing	33 Singles Units	NYC DHS
2803	5	JERICHO RESIDENCE I	1846 Anthony Ave	DHS-Contracted Supportive SRO Housing	33 Singles Units	NYC DHS
2865	162	HILL HOUSE	1616 Grand Ave	DHS-Contracted Supportive SRO Housing	20 Singles Units	NYC DHS
2876	82	ILENE R. SMITH SRO	1628 University Ave	DHS-Contracted Supportive SRO Housing	34 Singles Units	NYC DHS
3221	17	LORING PLACE RESIDENCE	1928 Loring Place	DHS-Contracted Supportive SRO Housing	52 Singles Units	NYC DHS
2861	163	PROJECT RETURN/JEROME MOTEL	1769 Jerome Ave	HPD-Assisted Supportive Housing - Adults	41 Singles Units	NYC HPD
3152	7	RYER AVENUE HDFC	2386 Ryer Ave	HPD-Assisted Supportive Housing - Adults	70 Singles Units	NYC HPD
2803	7	ANTHONY HOTEL (PRENATAL)	1848 Anthony Ave	Shelter For Singles - by DHS Referral	38 Beds	NA
2876	23	MAZEL HOTEL	80 W 174 St	Shelter For Singles - by DHS Referral	15 Beds	NA
2807	27	THERESA'S HAVEN	1975 Creston Ave	Family Homeless Facility - DHS Contracted	39 Family Units	NYC DHS
2876	55	NELSON AVENUE FAMILY RES	1611 Nelson Ave	Family Homeless Facility - DHS Contracted	79 Family Units	NYC DHS
3146	15	MITTY RESIDENCE	2322 Valentine Ave	Family Homeless Facility - by DHS Referral	8 Family Units	NA
3158	5	CONCOURSE RESIDENCE	2240 Grand Concourse	Family Homeless Facility - by DHS Referral	55 Family Units	NA
<i>Food Programs and Drop-In Center:</i>						
2802	22	IGLESIA ARCA DE SALVACION	232 Mount Hope Place	Food Pantry	NA	NA
2828	37	ST. EDMUND EPISCOPAL CHURCH	1905 Morris Ave	Food Pantry	NA	NA
2851	19	HOPE MASJID FOOD PROGRAM	24 Mt. Hope Place	Food Pantry	NA	NA
2869	159	WESTBRO COMMUNITY DEVELOPME	1975 Grand Ave	Food Pantry	NA	NA
2872	149	ST. FRANCES OF ASSISSI	1544 Shakespeare Ave	Food Pantry	NA	NA

**Selected Facilities and Program Sites
In New York City, 2002-2003**

BRONX COMMUNITY DISTRICT 5

<u>Block</u>	<u>Lot</u>	<u>Facility Name</u>	<u>Facility Address</u>	<u>Facility Type</u>	<u>Capacity</u>	<u>Oversight Agency</u>
<i>Food Programs and Drop-In Center:</i>						
3143	130	2200 TIEBOUT BLOCK ASSOCIATION	2174 Tiebout Ave	Food Pantry	NA	NA
3152	45	CHRISTINA HOME CARE FOOD PANT	2394 Grand Concourse	Food Pantry	NA	NA
3173	36	CRESTON AVE. BAPTIST CHURCH I	114 E 188 St	Food Pantry	NA	NA
3184	59	FORDHAM LUTHERAN CHURCH	2427 Morris Ave	Food Pantry	NA	NA
3186	65	EL FARO 2ND CHRISTIAN CHURCH	2273 Walton Ave	Food Pantry	NA	NA
3221	23	NEW COVENANT BAPTIST CHURCH	1938 Loring Place	Food Pantry	NA	NA
2880	182	ST. MATTHEWS AME CHURCH	1788 Sedgwick Ave	Joint Soup Kitchen & Food Pantry	NA	NA
2891	71	GUIDING LIGHT OF TRUTH CHURCH	1827 Anthony Ave	Joint Soup Kitchen & Food Pantry	NA	NA
3164	29	LOVE GOSPEL ASSEMBLY	2315 Grand Concourse	Joint Soup Kitchen & Food Pantry	NA	NA