

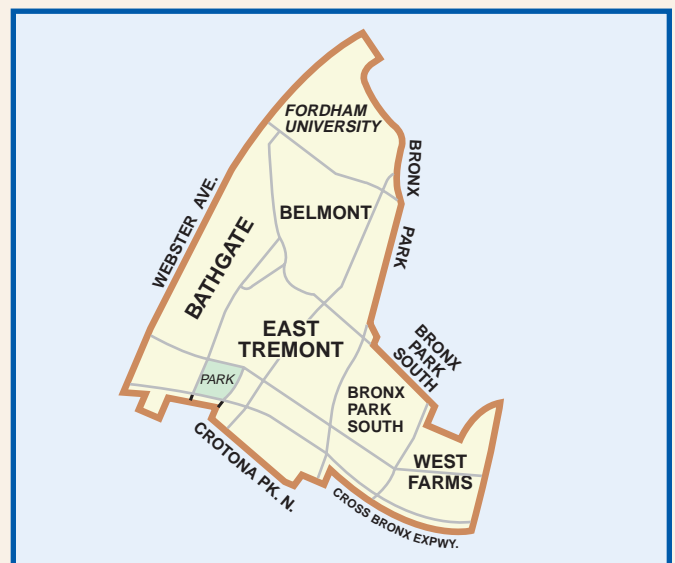
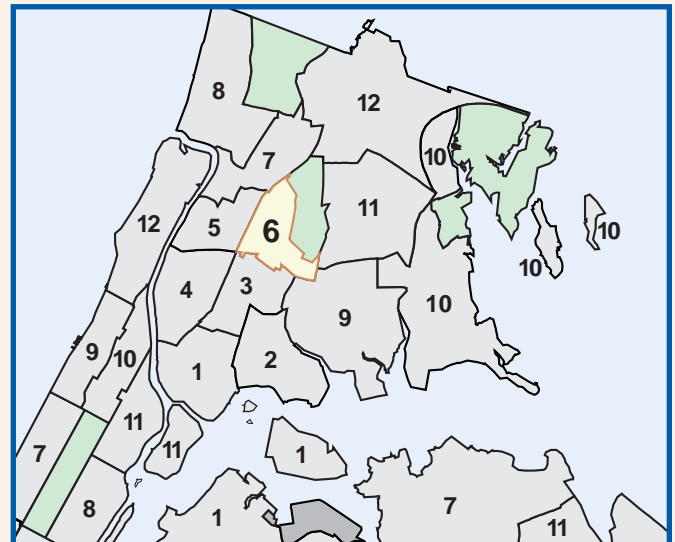
# BRONX COMMUNITY DISTRICT 6

<b>TOTAL POPULATION</b>	<b>1980</b>	<b>1990</b>	<b>2000</b>
Number	65,014	68,061	75,688
% Change	—	4.7	11.2

<b>VITAL STATISTICS</b>	<b>1990</b>	<b>2000</b>
Births: Number	1,764	1,378
Rate per 1000	25.9	18.2
Deaths: Number	598	491
Rate per 1000	8.8	6.5
Infant Mortality: Number	26	13
Rate per 1000	14.7	9.4

<b>INCOME SUPPORT</b>	<b>1994</b>	<b>2001</b>
Public Assistance (AFDC, Home Relief)	27,411	15,884
Supplemental Security Income	5,259	6,685
Medicaid Only	3,913	9,564
<b>Total Persons Assisted</b>	<b>36,583</b>	<b>32,133</b>
<b>Percent of Population</b>	<b>53.8</b>	<b>42.5</b>

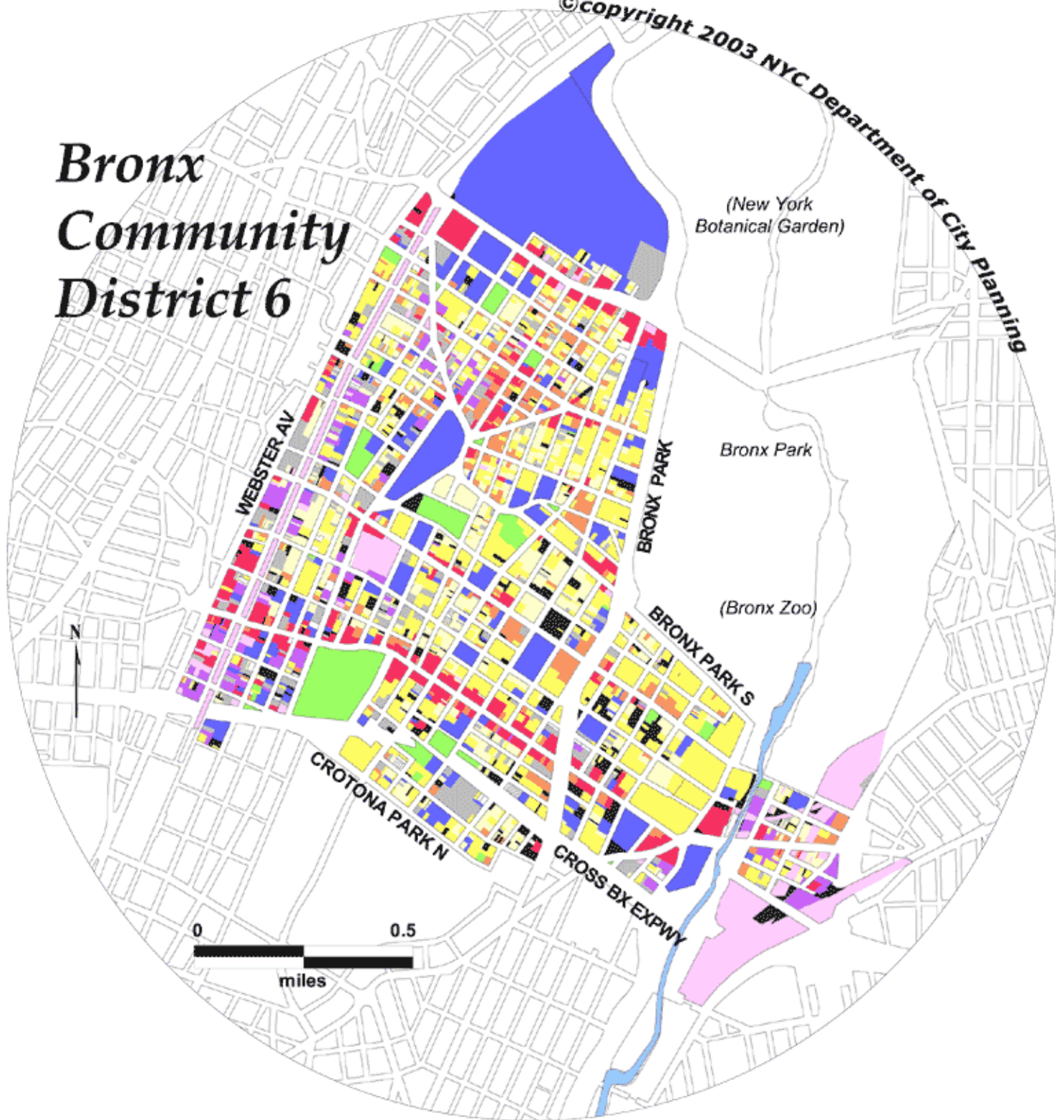
<b>TOTAL LAND AREA</b>	
Acres:	988.9
Square Miles:	1.5



	Lots	Lot Area	
		Sq. Ft. (000)	%
1- 2 Family Residential	1,245	2,967.1	11.1
Multi-Family Residential	1,045	5,799.3	21.7
Mixed Resid. / Commercial	353	1,656.7	6.2
Commercial / Office	227	2,106.5	7.9
Industrial	102	999.5	3.7
Transportation / Utility	73	991.3	3.7
Institutions	154	6,837.2	25.6
Open Space / Recreation	30	1,477.6	5.5
Parking Facilities	361	2,055.3	7.7
Vacant Land	428	1,625.0	6.1
Miscellaneous	—	224.7	.8
<b>Total</b>	<b>4,018</b>	<b>26,740.3</b>	<b>100.0</b>

# Bronx Community District 6

© copyright 2003 NYC Department of City Planning



## Residential Land Uses

- 1 & 2 Family Residential
- Multi-Family
- Mixed Residential & Commercial

## Non-Residential Land Uses

- Commercial & Office
- Industrial & Manufacturing
- Transportation & Utility
- Public Facilities & Institutions
- Open Space & Outdoor Recreation
- Parking Facilities
- Vacant Land
- All Others or No Data

Base Map: COGIS Tax Lot File Release 02B, clipped to shoreline  
 Land Use: NYC Department of Finance's Real Property File  
 (August 2002) modified by the Department of City Planning for  
 display of condominiums and parks in appropriate land use category.

**Table PL P-103: Total Population by Mutually Exclusive Race and Hispanic Origin  
and Total Housing Units  
New York City Community Districts, 1990 and 2000**

Bronx Community District 6	1990		2000		Change 1990-2000	
	Number	Percent	Number	Percent	Number	Percent
Total Population	68,061	100.0	75,688	100.0	7,627	11.2
Nonhispanic of Single Race:	-	-	-	-	-	-
White Nonhispanic	9,815	14.4	7,021	9.3	(2,794)	-28.5
Black/African American Nonhispanic	17,142	25.2	19,694	26.0	2,552	14.9
Asian or Pacific Islander Nonhispanic	641	0.9	891	1.2	250	39.0
American Indian and Alaska Native Nonhispanic	145	0.2	201	0.3	56	38.6
Some Other Race Nonhispanic	293	0.4	238	0.3	(55)	-18.8
Nonhispanic of Two or More Races	-	-	1,252	1.7	-	-
Hispanic Origin	40,025	58.8	46,391	61.3	6,366	15.9
Population Under 18 Years	22,124	100.0	25,683	100.0	3,559	16.1
Nonhispanic of Single Race:	-	-	-	-	-	-
White Nonhispanic	1,134	5.1	796	3.1	(338)	-29.8
Black/African American Nonhispanic	5,804	26.2	7,204	28.0	1,400	24.1
Asian or Pacific Islander Nonhispanic	118	0.5	196	0.8	78	66.1
American Indian and Alaska Native Nonhispanic	42	0.2	84	0.3	42	100.0
Some Other Race Nonhispanic	163	0.7	85	0.3	(78)	-47.9
Nonhispanic of Two or More Races	-	-	331	1.3	-	-
Hispanic Origin	14,863	67.2	16,987	66.1	2,124	14.3
Population 18 Years and Over	45,937	100.0	50,005	100.0	4,068	8.9
Nonhispanic of Single Race:	-	-	-	-	-	-
White Nonhispanic	8,681	18.9	6,225	12.4	(2,456)	-28.3
Black/African American Nonhispanic	11,338	24.7	12,490	25.0	1,152	10.2
Asian or Pacific Islander Nonhispanic	523	1.1	695	1.4	172	32.9
American Indian and Alaska Native Nonhispanic	103	0.2	117	0.2	14	13.6
Some Other Race Nonhispanic	130	0.3	153	0.3	23	17.7
Nonhispanic of Two or More Races	-	-	921	1.8	-	-
Hispanic Origin	25,162	54.8	29,404	58.8	4,242	16.9
Total Population	68,061	100.0	75,688	100.0	7,627	11.2
Under 18 Years	22,124	32.5	25,683	33.9	3,559	16.1
18 Years and Over	45,937	67.5	50,005	66.1	4,068	8.9
Total Housing Units	23,024	-	26,471	-	3,447	15.0

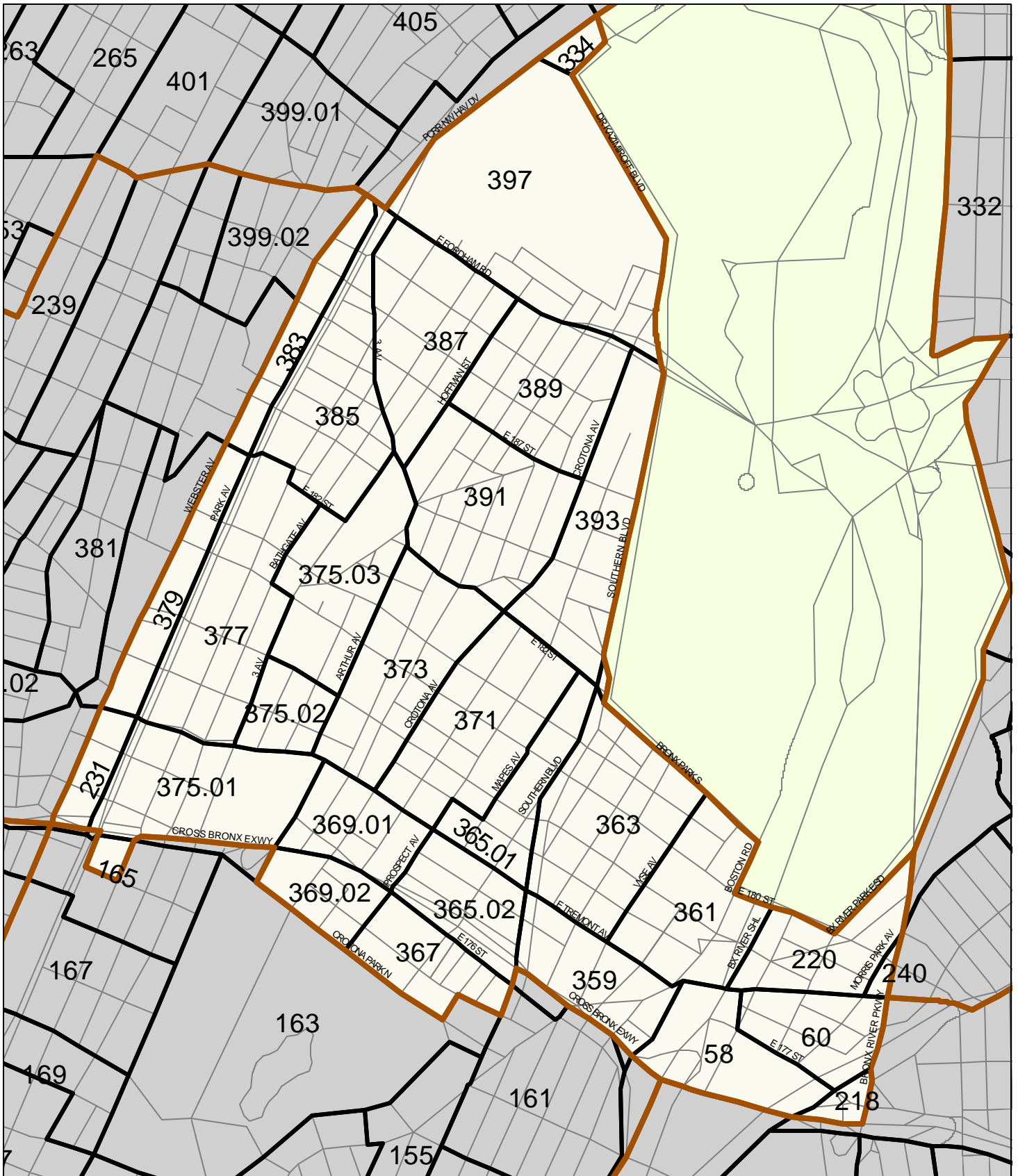
Race categories are from the 2000 Census and are not strictly comparable with categories used in 1990.

Source: U.S. Census Bureau, 2000 Census PL File and SF1 and 1990 Census STF1  
Population Division - NYC Department of City Planning (Oct 2001)

**Demographic Profile - New York City Community Districts  
2000 Census SF1**

<b>Bronx Community District 6</b>	<b>Number</b>	<b>Percent</b>
<b>Total Population</b>	<b>75,688</b>	<b>100.0</b>
White Nonhispanic	7,021	9.3
Black Nonhispanic	19,694	26.0
Asian and Pacific Islander Nonhispanic	891	1.2
Other Nonhispanic	439	0.6
Two or More Races Nonhispanic	1,252	1.7
Hispanic Origin	46,391	61.3
Female	40,622	53.7
Male	35,066	46.3
Under 5 years	7,181	9.5
5 to 9 years	8,122	10.7
10 to 14 years	6,734	8.9
15 to 19 years	7,166	9.5
20 to 24 years	7,507	9.9
25 to 44 years	21,545	28.5
45 to 64 years	11,664	15.4
65 years and over	5,769	7.6
18 years and over	50,005	66.1
In households	71,569	94.6
In family households	61,966	81.9
Householder	16,731	22.1
Spouse	6,014	7.9
Own child under 18 years	21,492	28.4
Other relatives	14,701	19.4
Nonrelatives	3,028	4.0
In nonfamily households	9,603	12.7
Householder	7,887	10.4
Householder 65 years and over living alone	2,389	3.2
Nonrelatives	1,716	2.3
In group quarters	4,119	5.4
<b>Total Households</b>	<b>24,618</b>	<b>100.0</b>
Family households	16,731	68.0
Married-couple family	6,014	24.4
With related children under 18 years	3,782	15.4
Female householder, no husband present	9,188	37.3
With related children under 18 years	7,353	29.9
Male householder, no wife present	1,529	6.2
With related children under 18 years	870	3.5
Nonfamily households	7,887	32.0
Households with one or more persons 65 years and over	4,708	19.1
Persons Per Family	3.52	-
Persons Per Household	2.91	-
<b>Total Housing Units</b>	<b>26,471</b>	<b>-</b>
<b>Occupied Housing Units</b>	<b>24,618</b>	<b>100.0</b>
Renter occupied	22,527	91.5
Owner occupied	2,091	8.5
By Household Size:		
1 person household	6,716	27.3
2 person household	5,222	21.2
3 person household	4,657	18.9
4 person household	3,675	14.9
5 persons and over	4,348	17.7
By Age of Householder:		
15 to 24 years	1,806	7.3
25 to 44 years	11,439	46.5
45 to 64 years	7,299	29.6
65 years and over	4,074	16.5

# CENSUS 2000: BRONX COMMUNITY DISTRICT 6



<b>LEGEND</b>	4	CENSUS TRACT NUMBER	—	STREET	—	COMMUNITY DISTRICT BOUNDARY
	—	CENSUS TRACT BOUNDARY	READE ST.	STREET NAME		

**Change in Total Population, 1990 to 2000**  
**Bronx Community District 6**

Census Tract	Total Population		Population Change, 1990-2000	
	1990	2000	Number	Percent
0058 *	0	5	5	-
0060	992	1,081	89	9.0
0165 *	612	1,243	631	103.1
0218 *	6,619	6,648	29	0.4
0220 *	1,034	1,445	411	39.7
0231 *	1,302	1,611	309	23.7
0240 *	3,140	3,502	362	11.5
0334 *	6	224	218	3,633.3
0359 *	1,200	1,346	146	12.2
0361	5,997	6,283	286	4.8
0363	5,560	6,571	1,011	18.2
036501	3,055	3,421	366	12.0
036502	1,651	1,793	142	8.6
0367	1,396	2,223	827	59.2
036901	1,533	1,687	154	10.0
036902	1,551	2,143	592	38.2
0371	4,122	4,305	183	4.4
0373	4,221	4,900	679	16.1
037501 *	381	415	34	8.9
037502	1,387	1,126	(261)	(18.8)
037503	1,880	2,037	157	8.4
0377	2,179	2,999	820	37.6
0379 *	5,072	5,057	(15)	(0.3)
0383 *	10,052	10,152	100	1.0
0385	4,010	4,071	61	1.5
0387	2,938	3,392	454	15.5
0389	3,745	4,558	813	21.7
0391	5,685	6,372	687	12.1
0393	7,541	7,731	190	2.5
0397 *	4,039	3,914	(125)	(3.1)

\* Census tract is within two or more community districts. Data are for entire census tract.

**Total Population by Mutually Exclusive Race and Hispanic Origin  
by Census Tract, 2000  
Bronx Community District 6**

Census Tract	Total Population	Nonhispanic by Race					Two or More Races	Hispanic Origin (of any race)
		Single Race						
		White	Black/ African American	Asian	Other			
0058 *	5	0	1	0	0	0	4	
0060	1,081	32	139	5	15	10	880	
0165 *	1,243	12	595	1	15	25	595	
0218 *	6,648	389	1,792	231	31	142	4,063	
0220 *	1,445	25	235	47	31	17	1,090	
0231 *	1,611	30	460	10	10	11	1,090	
0240 *	3,502	329	710	105	48	68	2,242	
0334 *	224	8	123	9	4	11	69	
0359 *	1,346	13	255	13	5	34	1,026	
0361	6,283	36	1,837	44	44	61	4,261	
0363	6,571	68	1,276	15	19	44	5,149	
036501	3,421	22	1,591	6	21	92	1,689	
036502	1,793	24	577	2	3	7	1,180	
0367	2,223	36	808	2	11	15	1,351	
036901	1,687	13	446	5	15	20	1,188	
036902	2,143	27	967	3	2	27	1,117	
0371	4,305	54	1,709	13	9	50	2,470	
0373	4,900	96	1,702	4	19	86	2,993	
037501 *	415	5	115	4	1	3	287	
037502	1,126	21	280	5	3	15	802	
037503	2,037	153	630	43	8	20	1,183	
0377	2,999	43	837	26	28	37	2,028	
0379 *	5,057	52	2,227	41	61	150	2,526	
0383 *	10,152	161	3,621	110	129	187	5,944	
0385	4,071	94	1,009	10	21	54	2,883	
0387	3,392	662	833	69	40	103	1,685	
0389	4,558	1,369	395	134	14	190	2,456	
0391	6,372	996	664	207	66	166	4,273	
0393	7,731	834	2,379	75	57	119	4,267	
0397 *	3,914	2,383	247	157	3	69	1,055	

\* Census tract is within two or more community districts. Data are for entire census tract.

**Total Households by Household Family Type  
by Census Tract, 2000  
Bronx Community District 6**

<b>Census Tract</b>	<b>Total Households</b>	<b>Total Family Households</b>	<b>Total Non-Family Households</b>	<b>Average Household Size</b>	<b>Average Family Size</b>
0058 *	2	1	1	2.50	4.00
0060	370	245	125	2.92	3.50
0165 *	407	326	81	3.05	3.37
0218 *	2,271	1,678	593	2.92	3.34
0220 *	506	344	162	2.86	3.44
0231 *	443	333	110	3.17	3.56
0240 *	1,162	851	311	3.01	3.47
0334 *	85	50	35	2.62	3.36
0359 *	420	325	95	3.20	3.56
0361	2,135	1,500	635	2.93	3.54
0363	2,085	1,567	518	3.15	3.61
036501	1,137	795	342	2.94	3.50
036502	525	398	127	3.25	3.60
0367	600	456	144	3.35	3.85
036901	642	404	238	2.63	3.41
036902	718	491	227	2.84	3.47
0371	1,664	1,023	641	2.59	3.31
0373	1,617	1,162	455	3.02	3.53
037501 *	132	100	32	3.14	3.52
037502	419	281	138	2.69	3.26
037503	488	350	138	2.98	3.45
0377	1,032	696	336	2.88	3.54
0379 *	1,560	1,155	405	3.22	3.70
0383 *	3,073	2,336	737	3.22	3.63
0385	1,286	944	342	3.12	3.57
0387	1,199	756	443	2.82	3.53
0389	1,521	971	550	2.86	3.53
0391	2,153	1,420	733	2.96	3.65
0393	2,869	1,800	1,069	2.67	3.42
0397 *	558	296	262	2.53	3.44

\* Census tract is within two or more community districts. Data are for entire census tract.



**Selected Facilities and Program Sites  
In New York City, 2002-2003**

**BRONX COMMUNITY DISTRICT 6**

<u>Block</u>	<u>Lot</u>	<u>Facility Name</u>	<u>Facility Address</u>	<u>Facility Type</u>	<u>Capacity</u>	<u>Oversight Agency</u>
<b>SCHOOLS</b>						
<i>Public Elementary and Secondary School</i>						
2909	32	P.S. 58	459 E 176 St	Elementary School - Public	568 Enrollment	NYC DOE
2917	40	P.S. 236 LANGSTON HUGHES	499 E 175 St	Elementary School - Public	442 Enrollment	NYC DOE
2949	64	P.S. 44 DAVID G. FARRAGUT SCHOOL	1825 Prospect Ave	Elementary School - Public	526 Enrollment	NYC DOE
2951	32	I.S. 318	1919 Prospect Ave	Elementary School - Public	233 Enrollment	NYC DOE
3005	10	P.S. 6 WEST FARMS SCHOOL	1000 E Tremont Ave	Elementary School - Public	1130 Enrollment	NYC DOE
3021	38	P.S. 214	1970 W Farms Rd	Elementary School - Public	903 Enrollment	NYC DOE
3037	79	P.S. 23	2151 Washington Ave	Elementary School - Public	675 Enrollment	NYC DOE
3038	65	P.S. 159	2315 Washington Ave	Elementary School - Public	271 Enrollment	NYC DOE
3049	37	P.S. 59 COMMUNITY SCHOOL	2185 Bathgate Ave	Elementary School - Public	602 Enrollment	NYC DOE
3061	55	P.S. 257	560 E 179 St	Elementary School - Public	237 Enrollment	NYC DOE
3062	43	P.S. / M.S. 3	2100 La Fontaine Ave	Elementary School - Public	507 Enrollment	NYC DOE
3081	26	P.S. 57 CRESCENT SCHOOL	2111 Crotona Ave	Elementary School - Public	638 Enrollment	NYC DOE
3085	1	P.S. 32 BELMONT SCHOOL	690 E 183 St	Elementary School - Public	1058 Enrollment	NYC DOE
3092	14	P.S. 92	700 E 179 St	Elementary School - Public	655 Enrollment	NYC DOE
3109	1	P.S. 234 TWIN PARKS LOWER SCHOOL	2050 Prospect Ave	Elementary School - Public	607 Enrollment	NYC DOE
3114	52	P.S. 205	2375 Southern Blvd	Elementary School - Public	1029 Enrollment	NYC DOE
3123	3	P.S. 67	2024 Mohegan Ave	Elementary School - Public	982 Enrollment	NYC DOE
3058	3	I.S. 254	2452 Washington Ave	Intermediate/JHS -Public	610 Enrollment	NYC DOE
3067	1	M.S. 45 THOMAS C. GIORDANO SCHO	2502 Lorillard Place	Intermediate/JHS -Public	1496 Enrollment	NYC DOE
3069	1	M.S. 118 W. W. NILES M.S.	577 E 179 St	Intermediate/JHS -Public	1254 Enrollment	NYC DOE
3109	1	P.S. 129 TWINS PARKS UPPER SCHOO	2055 Mapes Ave	Intermediate/JHS -Public	665 Enrollment	NYC DOE
2951	32	P.S 211	1919 Prospect Ave	Intermediate/JHS - Public	684 Enrollment	NYC DOE
3059	1	THEODORE ROOSEVELT HIGH SCHO	500 E Fordham Rd	High School - Public	3328 Enrollment	NYC DOE
3104	7	GRACE H. DODGE VOCATIONAL HIGH	2474 Crotona Ave	High School - Public	1364 Enrollment	NYC DOE
4006	3	WINGS ACADEMY	1122 E 180 St	High School - Public	397 Enrollment	NYC DOE
3100	14	P.S. 188	770 Grote St	Special/Other School - Public	349 Enrollment	NYC DOE

**Selected Facilities and Program Sites  
In New York City, 2002-2003**

**BRONX COMMUNITY DISTRICT 6**

<u>Block</u>	<u>Lot</u>	<u>Facility Name</u>	<u>Facility Address</u>	<u>Facility Type</u>	<u>Capacity</u>	<u>Oversight Agency</u>
<b><i>Private &amp; Parochial Elementary and Secondary School</i></b>						
2985	17	ST THOMAS AQUINAS SCHOOL	1909 Daly Ave	Elementary School - Private/Parochial	532 Enrollment	NYS DOE
3043	50	ST JOSEPH SCHOOL	1946 Bathgate Ave	Elementary School - Private/Parochial	463 Enrollment	NYS DOE
3058	20	OUR LADY OF MT CARMEL SCHOOL	2465 Bathgate Ave	Elementary School - Private/Parochial	284 Enrollment	NYS DOE
3084	1	ST MARTIN OF TOURS SCHOOL	695 E 182 St	Elementary School - Private/Parochial	272 Enrollment	NYS DOE
3085	30	AQUINAS HS	685 E 182 St	Senior High School - Private/Parochial	803 Enrollment	NYS DOE
3273	150	FORDHAM PREP SCHOOL	2870 Dr Kazimiroff Blvd	Senior High School - Private/Parochial	904 Enrollment	NYS DOE
<b><i>Colleges and Other Post-Secondary Institution</i></b>						
3273	1	FORDHAM UNIVERSITY	441 E Fordham Rd	Independent - Degree Granting Institution	13843 Enrollment	NYS DOE

**RECREATIONAL AND CULTURAL FACILITIES**

<b><i>Libraries and Cultural Institution</i></b>						
2918	1	TREMONT LIBRARY	1866 Washington Ave	Public Library - Branch	53952 Annual Circ.	NYPL
3073	20	BELMONT REGIONAL LIBRARY	610 East 186 St	Public Library - Branch	76425 Annual Circ.	NYPL
3123	61	WEST FARMS LIBRARY	2085 Honeywell Ave	Public Library - Branch	46069 Annual Circ.	NYPL
3120	20	WILDLIFE CONSERVATION SOCIETY/	2300 Southern Blvd	NYC Cultural Institution	2144908 Annual Visits	NYC DCA
3272	3	NEW YORK BOTANICAL GARDEN, BX	Kazimiroff Blvd & E 200 St	NYC Cultural Institution	548435 Annual Visits	NYC DCA

<b><i>Parks</i></b>						
		PARK	E/S Washington Ave, Bathgate Ave, E 1	Park/Playground - NYC	2.5 Acres	NYC DPR
		WEBSTER MEMORIAL PLAYGROUND	Park Ave, E 188 St, Webster Ave	Park/Playground - NYC	0.744 Acres	NYC DPR
		QUARRY ROAD BALLFIELDS	Quarry Road, E 181 St, Oak Pl & Hughe	Park/Playground - NYC	4.7 Acres	NYC DPR
		PLAYGROUND	Clinton Ave, E 176 St, Prospect Ave	Park/Playground - NYC	0.711 Acres	NYC DPR
		WEST FARMS PARK	Vyse & Daly Aves Bet W 179-180 Street	Park/Playground - NYC	2.136 Acres	NYC DPR
		PLAYGROUND	E 176 St, Crotona Ave, Prospect Ave	Park/Playground - NYC	1.359 Acres	NYC DPR
		PARK	S/W Corner E 180 St & Devoe Ave	Park/Playground - NYC	0.44 Acres	NYC DPR
		CROTONA PARK (OLD BORO HALL)	Fulton, E Tremont & Arthur Aves	Park/Playground - NYC	15 Acres	NYC DPR
		VINCENT CICCARONE PLGD	Arthur Ave, E 188 St, Hughes Ave	Park/Playground - NYC	0.553 Acres	NYC DPR
		BRONX RIVER PARK	Bronx River Bet E 180th and E Tremont	Park/Playground - NYC	0.505 Acres	NYC DPR

**Selected Facilities and Program Sites  
In New York City, 2002-2003**

**BRONX COMMUNITY DISTRICT 6**

<u>Block</u>	<u>Lot</u>	<u>Facility Name</u>	<u>Facility Address</u>	<u>Facility Type</u>	<u>Capacity</u>	<u>Oversight Agency</u>
<i>Parks</i>						
		PLAYGROUND (BELMONT)	E 181, E 182 Sts, Crotona & Belmont A	Park/Playground - NYC	2.213 Acres	NYC DPR
		BATHGATE PLAYGROUND	Bathgate, Washington Aves, E. 175 St	Park/Playground - NYC	0.316 Acres	NYC DPR
		WEBSTER AVE COMMUNITY PLGRD	Park Ave, 183rd St, Webster Ave, 184 St	Park/Playground - NYC	0.205 Acres	NYC DPR
		BRONX PARK	Southern Blvd, Webster, Burke Aves, Br	Park/Playground - NYC	718.1 Acres	NYC DPR
		MAPES AVENUE BALLFIELD	Mapes Ave, E.180 & E.181 Sts, Prospect	Other Athletic/Recreation Facility - NYC	1.606 Acres	NYC DPR
		PARK UNDER CROSS BRONX EXWY	E 175 St, Washington & Bathgate Aves	Other Athletic/Recreation Facility - NYC	0.897 Acres	NYC DPR
		SGT CHARLES J JOHNSON SQUARE	Fordham Rd, Southern Blvd, Crotona Av	Triangle, Strip, Plaza, or Sitting Area - NYC	0.74 Acres	NYC DPR
		SITTING AREA	Prospect Pl, Fairmount Place	Triangle, Strip, Plaza, or Sitting Area - NYC	0.47 Acres	NYC DPR
		PARK STRIP (GRASSY AREA)	S/S Cross Bronx Exwy, E 175 St & Crot	Triangle, Strip, Plaza, or Sitting Area - NYC	0.046 Acres	NYC DPR
		CROTONA PARKWAY MALLS	From Crotona Pkwy to Bronx Park (East	Triangle, Strip, Plaza, or Sitting Area - NYC	8.75 Acres	NYC DPR
		FLOOD SQUARE (T)	E 188 St, 3 Ave, Washington Ave	Triangle, Strip, Plaza, or Sitting Area - NYC	0.072 Acres	NYC DPR
		GRASS STRIP	N/S Cross Bronx Exwy, Marmion Ave &	Triangle, Strip, Plaza, or Sitting Area - NYC	0.027 Acres	NYC DPR
		GRASS STRIP (T)	N/S Cross Bronx Exwy, Crotona Pkwy	Triangle, Strip, Plaza, or Sitting Area - NYC	0.023 Acres	NYC DPR
		PARK (T)	Boston Rd & Bryant Ave	Triangle, Strip, Plaza, or Sitting Area - NYC	0.03 Acres	NYC DPR
		SITTING AREA	N/S Cross Bronx Exwy, Fairmont Pl &	Triangle, Strip, Plaza, or Sitting Area - NYC	0.023 Acres	NYC DPR
		PARK STRIP	E 177 St, Sheridan Exwy & Cross Bronx	Triangle, Strip, Plaza, or Sitting Area - NYC	0.083 Acres	NYC DPR
		PARK STRIP (GRASSY AREA)	N/S Cross Bronx Exwy, Belmont & Crot	Triangle, Strip, Plaza, or Sitting Area - NYC	0.025 Acres	NYC DPR
		ARTHUR MURPHY SQUARE (T)	E 181 St, 3 Ave, Quarry Rd	Triangle, Strip, Plaza, or Sitting Area - NYC	0.1 Acres	NYC DPR
		D'AURIA MURPHY SQUARE (T)	E 183 St, Crescent Ave, Adams Pl	Triangle, Strip, Plaza, or Sitting Area - NYC	0.31 Acres	NYC DPR
		HUTTON SQUARE (T)	E 182 St & Arthur Ave, Quarry Rd	Triangle, Strip, Plaza, or Sitting Area - NYC	0.1 Acres	NYC DPR
		ELLEN M WHALEN PARK	Crotona Ave, Garden St, Grote St	Triangle, Strip, Plaza, or Sitting Area - NYC	0.13 Acres	NYC DPR
		GRASS STRIP	N/S Cross Bronx Exwy, Arthur, Belmont	Triangle, Strip, Plaza, or Sitting Area - NYC	0.038 Acres	NYC DPR
		PARK	Cross Bronx Exwy, Webster Ave, Park	Triangle, Strip, Plaza, or Sitting Area - NYC	0.759 Acres	NYC DPR
		PARK (POLICE USE AS PRKG LOT)	Cross Bronx Exwy, Washington Ave, Pa	Triangle, Strip, Plaza, or Sitting Area - NYC	0.592 Acres	NYC DPR
		PARK (POLICE USE AS PRKG LOT)	E 175 St, Bathgate Ave, 3 Ave	Triangle, Strip, Plaza, or Sitting Area - NYC	0.511 Acres	NYC DPR
		WADE SQUARE	Oak Tree Pl, Quarry Rd & Wade	Triangle, Strip, Plaza, or Sitting Area - NYC	0.08 Acres	NYC DPR
		PS 129 MAPES POOL	E 180 St, Mapes & Prospect Aves	Beach, Garden, Natural Area, Other - NYC	0.68 Acres	NYC DPR
		GARDEN OF HAPPINESS	Prospect Ave, E 182nd St, Mapes Ave	Beach, Garden, Natural Area, Other - NYC	0.217 Acres	NYC DPR

**Selected Facilities and Program Sites  
In New York City, 2002-2003**

**BRONX COMMUNITY DISTRICT 6**

<u>Block</u>	<u>Lot</u>	<u>Facility Name</u>	<u>Facility Address</u>	<u>Facility Type</u>	<u>Capacity</u>	<u>Oversight Agency</u>
<b><i>Parks</i></b>						
		PARK WASHINGTON PARTNERSHIP	E. 183 St b/w Washington & Park	Beach, Garden, Natural Area, Other - NYC	0.516 Acres	NYC DPR
		GREENSTREET	Flood Triangle & Flood Ave & 3rd Ave	Joint NYCDOT/DPR Landscaped Area	NA	NYC DOT
		GREENSTREET	Quarry Road & E 182 St & East 184 St	Joint NYCDOT/DPR Landscaped Area	NA	NYC DOT
		GREENSTREET	Southern Blvd & 182nd St	Joint NYCDOT/DPR Landscaped Area	NA	NYC DOT
		FAIRMOUNT PARK	Fairmount Pl & Prospect Av	Joint NYCDOT/DPR Landscaped Area	NA	NYC DOT
		WADE SQUARE	Oak Tree Pl & Quarry Rd & Wade St	Joint NYCDOT/DPR Landscaped Area	NA	NYC DOT
		GREENSTREET	Marmion Ave, Southern Blvd, East 179	Joint NYCDOT/DPR Landscaped Area	NA	NYC DOT
		GREENSTREET	Crotona Av & Garden St & Grote St	Joint NYCDOT/DPR Landscaped Area	NA	NYC DOT
		GREENSTREET	East 181 St & 3rd Ave @ Murphy Trian	Joint NYCDOT/DPR Landscaped Area	NA	NYC DOT
		GREENSTREET	Arthur Av & 184th St	Joint NYCDOT/DPR Landscaped Area	NA	NYC DOT
		GREENSTREET	Crotona Malls, S Blvd, b/t E.175st & Br	Joint NYCDOT/DPR Landscaped Area	NA	NYC DOT
		GREENSTREET	Cross Bronx Expressway & Boston Rd	Joint NYCDOT/DPR Landscaped Area	NA	NYC DOT
		GREENSTREET	Devoe Av & Wyatta St & 175th St	Joint NYCDOT/DPR Landscaped Area	NA	NYC DOT
		GREENSTREET	Devoe Av & East Tremont Av & East 17	Joint NYCDOT/DPR Landscaped Area	NA	NYC DOT
		GREENSTREET	Hoffman Av & 3rd Av & East 184th St	Joint NYCDOT/DPR Landscaped Area	NA	NYC DOT

**PUBLIC SAFETY AND CRIMINAL JUSTICE FACILITIES**

2907	10	48TH PRECINCT	450 Cross Bronx Exwy	NYC Police Station	NA	NYPD
2907	10	PATROL BOROUGH COMMAND-BRON	450 Cross Bronx Exwy	Other NYPD Facility	NA	NYPD
2907	10	ENGINE 46 LADDER 27	460 Cross Bronx Exway	NYC Fire House	NA	FDNY
3086	38	ENGINE 88 LADDER 38	2225 Belmont Ave	NYC Fire House	NA	FDNY
3126	12	ENGINE 45 LADDER 58 BATTALION 1	925 East Tremont Ave	NYC Fire House	NA	FDNY

**HOSPITALS, NURSING HOMES, AND AMBULATORY PROGRAMS**

***Nursing Homes and Hospital Inpatient Uni***

3064	1	ST. BARNABAS NURSING HOME	2175 Quarry Road	Residential Health Care Facility	199 Beds	NYS DOH
3064	1	ST. BARNABAS HOSPITAL	4422 Third Ave	Hospital	446 Beds	NYS DOH

**Selected Facilities and Program Sites  
In New York City, 2002-2003**

**BRONX COMMUNITY DISTRICT 6**

<u>Block</u>	<u>Lot</u>	<u>Facility Name</u>	<u>Facility Address</u>	<u>Facility Type</u>	<u>Capacity</u>	<u>Oversight Agency</u>
<b><i>Ambulatory Facilities and Program:</i></b>						
2909	12	PARK AVENUE FAMILY HEALTH CEN	4196 Park Ave	Free Standing Health Center	NA	NYS DOH
2947	14	VOCATIONAL INST. PROJECT COMM.	1910 Arthur Ave	Free Standing Health Center	NA	NYS DOH
2992	48	EAST TREMONT MEDICAL CENTER	930 E Tremont Ave	Free Standing Health Center	NA	NYS DOH
3027	17	BOROWIDE FAMILY HEALTHCARE OF	1946 Webster Ave	Free Standing Health Center	NA	NYS DOH
3033	53	FORDHAM FAMILY PRACTICE	1 Fordham Plaza	Hospital Affiliated Health Center	NA	NYS DOH
3033	53	FORDHAM PLAZA PEDIATRIC PRACTI	1 Fordham Plaza	Hospital Affiliated Health Center	NA	NYS DOH
3139	50	WEST FARMS FAMILY PRACTICE	1055 E Tremont Ave	Hospital Affiliated Health Center	NA	NYS DOH
2900	10	SOUTH BRONX DIALYSIS CENTER	1834 Webster Ave	Dialysis Center	NA	NYS DOH
2945	18	THE HEALTH CENTER AT TREMONT	1826 Arthur Ave	HHC Communicare	NA	NYC HHC
3096	35	THE HEALTH CENTER AT CROTONA (	705 E 180 St	HHC Extension Clinic	NA	NYC HHC

**ALCOHOLISM & SUBSTANCE ABUSE SERVICES**

***Residential***

2957	15	VIP COMM SERVICE-MALES-DRUG FR	849 Crotona Park N	Drug Free Community Residence - Sub Abuse	35 Beds	NYS OASAS
2957	19	VIP COMM SERVICE-MALES-DRUG FR	1790 Marmion Ave	Drug Free Community Residence - Sub Abuse	45 Beds	NYS OASAS
3043	50	VIP COMM SRVS- WOMEN - DRUG FR	1946 Bathgate Ave	Drug Free Community Residence - Sub Abuse	25 Beds	NYS OASAS
3053	78	PHOENIX PROG/NY-DRUG FREE RESI	480 E 185 St	Drug Free Community Residence - Sub Abuse	102 Beds	NYS OASAS
3064	1	ST. BARNABAS HOSPITAL- MED. MGD	4422 Third Ave	Hospital-Based Detox/Rehab - Sub Abuse	48 Beds	NYS OASAS

***Non-Residential***

2953	17	VIP COMMUNITY SRVS PROJ- MED S	770 E 176 St	Med Supervised Outp Svc - Alcohol/Sub Abuse	160 Cert. Caseload	NYS OASAS
3052	17	ST. BARNABAS HOSP. - MED. SUP. CLI	4535 Third Ave	Med Supervised Outp Svc - Alcohol/Sub Abuse	50 Cert. Caseload	NYS OASAS
2900	15	BRONX LEBANON HOSPITAL CTR-OC	406 East 176th Street	Clinical Trtment for Youth - Alcohol/Sub Abuse	NA	NYS OASAS
3053	78	PHOENIX PROGRAMS/NY-D.F. OUTPA	480 E 185 St	Non-Med Supervised Outp Svc - Alc/Sub Abuse	75 Cert. Caseload	NYS OASAS
2923	27	NEIGHBORHOOD YTH/FAM SRVS-DR	4137 Third Ave	Med Supervised Outp Rehab Svc - Alc/Sub Abuse	80 Cert. Caseload	NYS OASAS
3052	17	ST. BARNABAS HOSPITAL - MMTP (K	4535-39 Third Ave	Outpatient Methadone Treatment - Sub Abuse	50 Cert. Caseload	NYS OASAS
2947	14	VIP COMMUNITY SERVICES - MMTP	1910 Arthur Ave	Methadone Treatment Clinic - Sub Abuse	900 Cert. Caseload	NYS OASAS
3052	17	ST. BARNABAS HOSPITAL - MMTP CLI	4535-39 Third Ave	Methadone Treatment Clinic - Sub Abuse	500 Cert. Caseload	NYS OASAS

**Selected Facilities and Program Sites  
In New York City, 2002-2003**

**BRONX COMMUNITY DISTRICT 6**

<u>Block</u>	<u>Lot</u>	<u>Facility Name</u>	<u>Facility Address</u>	<u>Facility Type</u>	<u>Capacity</u>	<u>Oversight Agency</u>
<b>MENTAL HEALTH SERVICES</b>						
<i>Residential</i>						
3058	20	BEACON OF HOPE CARDINAL COOKE	2467 Bathgate Ave	Community-Based Residence - Mental Health	24 Beds	NYS OMH
3111	71	UNIQUE PEOPLE-HAVEN APARTMEN	2145/2147 Southern Blvd	Community-Based Residence - Mental Health	48 Beds	NYS OMH
3064	1	ST. BARNABAS HOSPITAL PSYCHIAT	4422 Third Ave	Hospital Based Inpatient Care - Mental Health	49 Beds	NYS OMH
<i>Non-Residential</i>						
2900	15	BRONX-LEBANON CROTONA PARK C	400-406 E 176 St	Mental Health Clinic/Day Treatment	NA	NYS OMH
2923	31	PUERTO RICAN FAMILY INSTITUTE B	4123 Third Ave	Mental Health Clinic/Day Treatment	NA	NYS OMH
3033	12	HIP BRONX MENTAL HEALTH SERVIC	400 E Fordham Rd	Mental Health Clinic/Day Treatment	NA	NYS OMH
3033	53	JASA/GERIATRIC MENTAL HEALTH O	1 Fordham Plaza	Mental Health Clinic/Day Treatment	NA	NYS OMH
3074	41	CATHOLIC CHARITIES COUNSELING S	2380 Belmont Ave	Mental Health Clinic/Day Treatment	NA	NYS OMH
3111	26	FORDHAM TREMONT CMHC DAVID C	817 E 180 St	Mental Health Clinic/Day Treatment	NA	NYS OMH
2900	15	BRONX LEBANON ADOLESCENT DAY	406 E 176 St	Mental Health Clinic/Day Treatment	NA	NYS OMH
3043	77	BRONX CPC COMMUNITY DAY TREA	4215 Third Ave	Mental Health Clinic/Day Treatment	30 Cert. Caseload	NYS OMH
<b>MENTAL RETARDATION &amp; DEVELOPMENTAL DISABILITIES SERVICES</b>						
<i>Residential</i>						
3133	7	UNIQUE PEOPLE SERVICES, INC.	2118 Vyse Ave	Intermediate Care Facility - MR/DD	10 Beds	NYS OMRDD
3081	8	UNIQUE PEOPLE SERVICES, INC.	2120 Hughes Ave	Residential Alternative - MR/DD	5 Beds	NYS OMRDD
3081	8	UNIQUE PEOPLE SERVICES, INC.	2120 Hughes Ave	Residential Alternative - MR/DD	5 Beds	NYS OMRDD
3081	8	UNIQUE PEOPLE SERVICES, INC.	2120 Hughes Ave	Residential Alternative - MR/DD	5 Beds	NYS OMRDD
<b>DAYCARE AND RESIDENTIAL FACILITIES FOR CHILDREN</b>						
<i>Residential</i>						
3068	61	178TH STREET AOBH	601 E 178 St	Agency Operated Boarding Home	4 Beds	NYC ACS
3098	139	CHILDREN'S VILLAGE CLINTON AVE	2153 Clinton Ave	Agency Operated Boarding Home	6 Beds	NYC ACS
3132	1	NEW YORK FOUNDLING HOSPIT	997 E 179 St	Agency Operated Boarding Home	6 Beds	NYC ACS
3132	1	NEW YORK FOUNDLING HOSPIT	1026 E 180 St	Agency Operated Boarding Home	6 Beds	NYC ACS

**Selected Facilities and Program Sites  
In New York City, 2002-2003**

**BRONX COMMUNITY DISTRICT 6**

<u>Block</u>	<u>Lot</u>	<u>Facility Name</u>	<u>Facility Address</u>	<u>Facility Type</u>	<u>Capacity</u>	<u>Oversight Agency</u>
<b>Residential</b>						
3138	1	NY FOUNDLING HOSP AOBH	2123 Boston Rd	Agency Operated Boarding Home	6 Beds	NYC ACS
3138	1	NY FOUNDLING HOSP AOBH	2114 Bryant Ave	Agency Operated Boarding Home	6 Beds	NYC ACS
3140	7	NEW YORK FOUNDLING HOSPIT	2094 Boston Road #4P	Agency Operated Boarding Home	4 Beds	NYC ACS
3140	7	NEW YORK FOUNDLING HOSPIT	2094 Boston Road #2R	Agency Operated Boarding Home	5 Beds	NYC ACS
3140	7	NEW YORK FOUNDLING HOSPIT	2094 Boston Road #2Q	Agency Operated Boarding Home	6 Beds	NYC ACS
<b>Daycare and Headstart Facilities</b>						
2944	1	EAST TREMONT CHILD CARE&DEVEL	1811 Crotona Ave	Group Day Care - Public	60 Children	NYC DOHM
2957	1	TREMONT MONTEREY DCC SITE 1	887 Crotona Park North	Group Day Care - Public	50 Children	NYC DOHM
3044	24	BATHGATE DAY CARE CTR	1997 Bathgate Ave	Group Day Care - Public	120 Children	NYC DOHM
3108	8	TWIN PARKS CCC	2070 Mapes Ave	Group Day Care - Public	60 Children	NYC DOHM
3125	1	CARDINAL MCCLOSKEY DAY CARE C	899-919 E 180 St	Group Day Care - Public	80 Children	NYC DOHM
2947	14	BETTER BEGINNING LEARNING CENT	1910 Arthur Ave	Group Day Care - Private	61 Children	NYC DOHM
2952	14	HELP USA CROTONA	785 Crotona Park North	Group Day Care - Private	20 Children	NYC DOHM
3031	7	ST. DOMINIC'S EARLY CHILDHOOD C	406 E 184 St	Group Day Care - Private	18 Children	NYC DOHM
3058	20	YAI/NYL HARRY H. GORDON SCHOOL	2465 Bathgate Ave	Group Day Care - Private	169 Children	NYC DOHM
3136	1	KENNEDY CHILD STUDY CENTER	1028 E 179 St	Group Day Care - Private	190 Children	NYC DOHM
3034	28	EAST TREMONT HS	1951 Washington Ave	Head Start Center - Public	60 Children	NYC DOHM
3084	1	ST. MARTIN OF TOURS HS	695 E 182 St	Head Start Center - Public	40 Children	NYC DOHM
3092	11	EAST TREMONT HS	1984-86 Crotona Ave	Head Start Center - Public	43 Children	NYC DOHM
3132	1	PHIPPS LAMBERT HS	1005 E 179 St	Head Start Center - Public	19 Children	NYC DOHM
3043	30	SHARON BAPTIST HEAD START	1925 Bathgate Ave	Head Start Center - Private	72 Children	NYC DOHM
3128	1	PHIPPS HEAD START	921 E 180 St	Head Start Center - Private	71 Children	NYC DOHM

**FACILITIES FOR SENIORS**

3094	14	TREMONT COMMUNITY SENIOR CEN	2070 Clinton Ave	Senior Center	2400 Av. Meals/Month	NYC DFTA
3115	5	COBO MT CARMEL CENTER FOR SR C	2405 Southern Blvd	Senior Center	2970 Av. Meals/Month	NYC DFTA

**Selected Facilities and Program Sites  
In New York City, 2002-2003  
BRONX COMMUNITY DISTRICT 6**

<u>Block</u>	<u>Lot</u>	<u>Facility Name</u>	<u>Facility Address</u>	<u>Facility Type</u>	<u>Capacity</u>	<u>Oversight Agency</u>
<b>RESIDENTIAL FACILITIES AND FOOD PROGRAMS FOR ADULTS &amp; FAMILIES</b>						
<b><i>Residential</i></b>						
2948	58	ABRAHAM HOUSES	1790 Clinton Ave	DHS-Contracted Supportive SRO Housing	27 Singles Units	NYC DHS
2950	11	ABRAHAM PLAZA	1870 Crotona Ave	DHS-Contracted Supportive SRO Housing	53 Singles Units	NYC DHS
3034	47	ACCESS DEVELOPMENT	465 East Tremont Ave	DHS-Contracted Supportive SRO Housing	60 Singles Units	NYC DHS
2948	16	CASA ESPERANZA	1801 Clinton Ave	Shelter For Singles - DHS Contracted	48 Beds	NYC DHS
3027	10	WEBSTER HOTEL	1930 Webster Ave	Shelter For Singles - by DHS Referral	64 Beds	NA
2952	14	HELP BRONX (CROTONA)	785 Crotona Park North	Family Homeless Facility - DHS Contracted	96 Family Units	NYC DHS
2956	5	LEE GOODWIN RESIDENCE	1950 Prospect Ave	Family Homeless Facility - DHS Contracted	32 Family Units	NYC DHS
2958	31	LYDIA E. HOFFMAN FAMILY RES	855 E 175 St	Family Homeless Facility - DHS Contracted	35 Family Units	NYC DHS
3030	141	LEHMAN BROS RES	2248 Webster Ave	Family Homeless Facility - DHS Contracted	27 Family Units	NYC DHS
3100	78	THORPE FAMILY RESIDENCE	2252 Crotona Ave	Family Homeless Facility - DHS Contracted	16 Family Units	NYC DHS
3119	37	SOJOURNER TRUTH HOUSE	2136 Crotona Parkway	Family Homeless Facility - DHS Contracted	33 Family Units	NYC DHS
3027	12	TREMONT PLAZA	1934 Webster Ave	Family Homeless Facility - by DHS Referral	12 Family Units	NA
3027	14	PARK OVERLOOK HOTEL	1938 Webster Ave	Family Homeless Facility - by DHS Referral	14 Family Units	NA
<b><i>Food Programs and Drop-In Centers</i></b>						
3037	15	SALVATION ARMY-TREMONT CORPS	2121 Washington Ave	Soup Kitchen	NA	NA
2908	40	WASHINGTON SDA CHURCH	1815 Washington Ave	Food Pantry	NA	NA
2955	1	GETHSEMANE BAPTIST CHURCH	771 Fairmount Place	Food Pantry	NA	NA
2992	65	GRACE EPISCOPAL CHURCH	1909 Vyse Ave	Food Pantry	NA	NA
3038	24	SECOND PRINCE OF PEACE OUTREAC	464 E 183 St	Food Pantry	NA	NA
3043	10	TREMONT COMMUNITY COUNCIL	1948 Washington Ave	Food Pantry	NA	NA
3056	51	NEW ST. JOHN BAPTIST	2409 Lorillard Place	Food Pantry	NA	NA
3059	36	BRONX AIDS SERVICES INC.	540 E Fordham Road	Food Pantry	NA	NA
3061	31	ABRIGO DEL ALTISIMO	2009 Monterey Ave	Food Pantry	NA	NA
3062	1	BLESSED HOPE CHURCH INC.	535 E 180 St	Food Pantry	NA	NA
3070	34	CHURCH OF GOD PENT. THE FOOT	619-621 E. 180. St	Food Pantry	NA	NA
3111	49	THORPE FAMILY RESIDENCE	2160 Mapes Ave	Food Pantry	NA	NA



**Selected Facilities and Program Sites  
In New York City, 2002-2003**

**BRONX COMMUNITY DISTRICT 6**

<u>Block</u>	<u>Lot</u>	<u>Facility Name</u>	<u>Facility Address</u>	<u>Facility Type</u>	<u>Capacity</u>	<u>Oversight Agency</u>
<i>Food Programs and Drop-In Center:</i>						
3123	70	BRONX GOSPEL TABERNACLE MULTI	2067 Honeywell Ave	Food Pantry	NA	NA
3124	69	CHRIST JESUS BAPTIST CHURCH	870 Bronx Park South	Food Pantry	NA	NA
3133	21	NEW TABERNACLE BAPTIST CHURCH	990 E 181 St	Food Pantry	NA	NA
2918	6	PROVISIONS PROVIDED	1874 Washington Ave	Joint Soup Kitchen & Food Pantry	NA	NA
3112	36	PENTECOSTAL WALKING WITH JESUS	786 Garden St	Joint Soup Kitchen & Food Pantry	NA	NA