

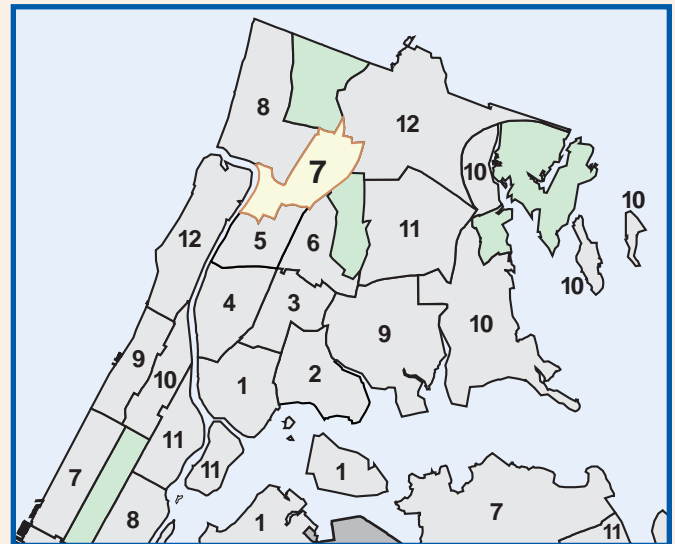
BRONX COMMUNITY DISTRICT 7

TOTAL POPULATION	1980	1990	2000
Number	116,825	128,588	141,411
% Change	—	10.1	10.0

VITAL STATISTICS	1990	2000
Births: Number	3,105	2,633
Rate per 1000	24.2	18.6
Deaths: Number	1,237	911
Rate per 1000	9.6	6.4
Infant Mortality: Number	43	20
Rate per 1000	13.9	7.6

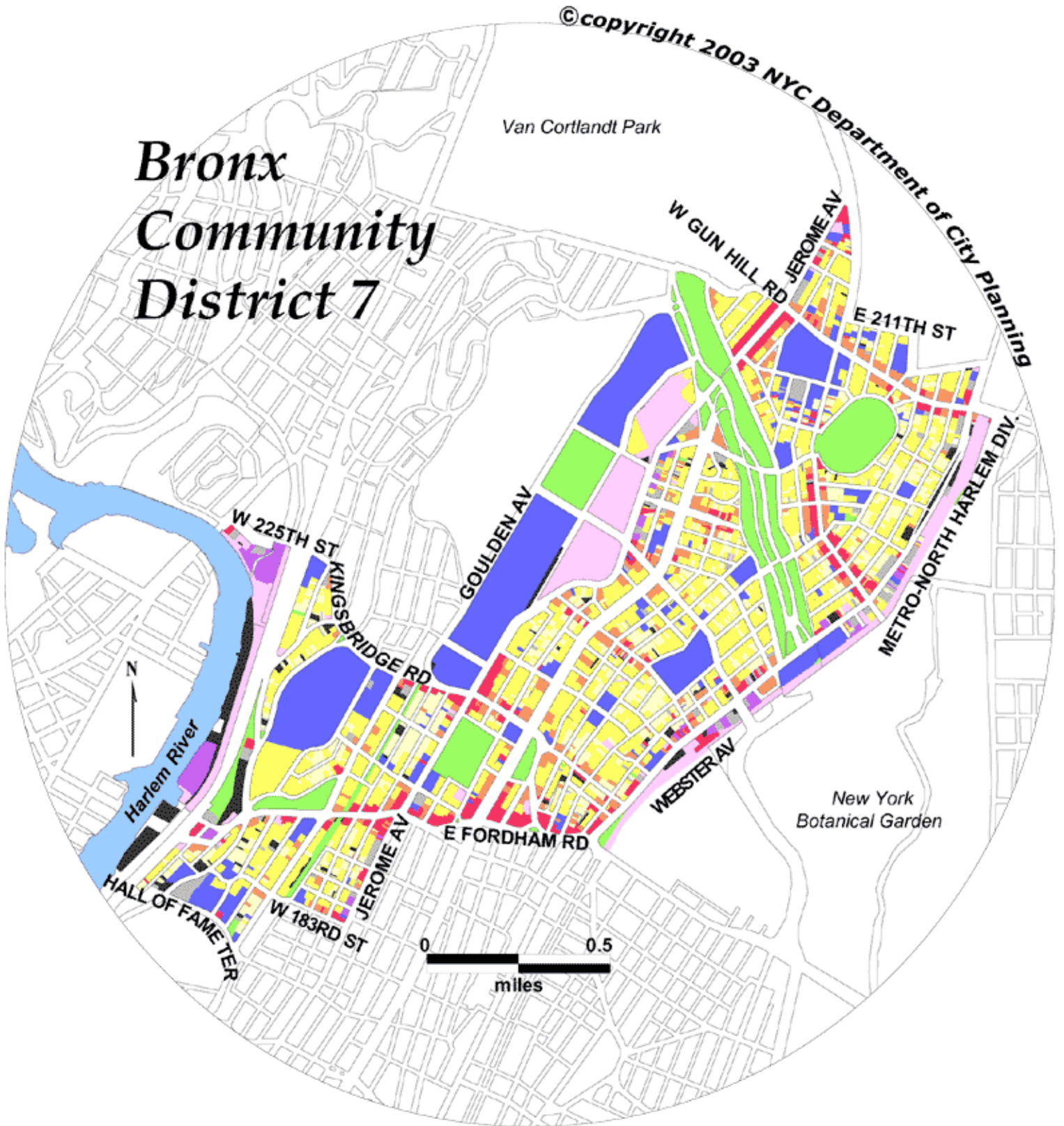
INCOME SUPPORT	1994	2001
Public Assistance (AFDC, Home Relief)	34,789	18,936
Supplemental Security Income	7,473	9,424
Medicaid Only	7,169	17,519
Total Persons Assisted	49,431	45,879
Percent of Population	38.4	32.4

TOTAL LAND AREA		
	Acres:	1,199.5
	Square Miles:	1.9



	Lots	Lot Area	
		Sq. Ft. (000)	%
1- 2 Family Residential	1,309	3,768.0	11.2
Multi-Family Residential	1,233	10,072.7	29.8
Mixed Resid. / Commercial	290	2,163.4	6.4
Commercial / Office	258	1,877.0	5.6
Industrial	24	424.8	1.3
Transportation / Utility	54	1,072.9	3.2
Institutions	146	7,768.7	23.0
Open Space / Recreation	23	3,417.2	10.1
Parking Facilities	126	1,050.7	3.1
Vacant Land	135	2,105.2	6.2
Miscellaneous	—	49.2	.2
Total	3,598	33,769.9	100.0

Bronx Community District 7



Residential Land Uses

- 1 & 2 Family Residential
- Multi-Family
- Mixed Residential & Commercial

Non-Residential Land Uses

- Commercial & Office
- Industrial & Manufacturing
- Transportation & Utility
- Public Facilities & Institutions
- Open Space & Outdoor Recreation
- Parking Facilities
- Vacant Land
- All Others or No Data

Base Map: COGIS Tax Lot File Release 02B, clipped to shoreline
 Land Use: NYC Department of Finance's Real Property File
 (August 2002) modified by the Department of City Planning for
 display of condominiums and parks in appropriate land use category.

**Table PL P-103: Total Population by Mutually Exclusive Race and Hispanic Origin
and Total Housing Units
New York City Community Districts, 1990 and 2000**

Bronx Community District 7	1990		2000		Change 1990-2000	
	Number	Percent	Number	Percent	Number	Percent
Total Population	128,588	100.0	141,411	100.0	12,823	10.0
Nonhispanic of Single Race:	-	-	-	-	-	-
White Nonhispanic	30,684	23.9	15,164	10.7	(15,520)	-50.6
Black/African American Nonhispanic	22,442	17.5	28,277	20.0	5,835	26.0
Asian or Pacific Islander Nonhispanic	9,475	7.4	9,114	6.4	(361)	-3.8
American Indian and Alaska Native Nonhispanic	417	0.3	383	0.3	(34)	-8.2
Some Other Race Nonhispanic	530	0.4	1,080	0.8	550	103.8
Nonhispanic of Two or More Races	-	-	3,643	2.6	-	-
Hispanic Origin	65,040	50.6	83,750	59.2	18,710	28.8
Population Under 18 Years	35,913	100.0	44,131	100.0	8,218	22.9
Nonhispanic of Single Race:	-	-	-	-	-	-
White Nonhispanic	4,015	11.2	2,295	5.2	(1,720)	-42.8
Black/African American Nonhispanic	6,658	18.5	8,477	19.2	1,819	27.3
Asian or Pacific Islander Nonhispanic	2,622	7.3	2,368	5.4	(254)	-9.7
American Indian and Alaska Native Nonhispanic	133	0.4	185	0.4	52	39.1
Some Other Race Nonhispanic	262	0.7	356	0.8	94	35.9
Nonhispanic of Two or More Races	-	-	1,071	2.4	-	-
Hispanic Origin	22,223	61.9	29,379	66.6	7,156	32.2
Population 18 Years and Over	92,675	100.0	97,280	100.0	4,605	5.0
Nonhispanic of Single Race:	-	-	-	-	-	-
White Nonhispanic	26,669	28.8	12,869	13.2	(13,800)	-51.7
Black/African American Nonhispanic	15,784	17.0	19,800	20.4	4,016	25.4
Asian or Pacific Islander Nonhispanic	6,853	7.4	6,746	6.9	(107)	-1.6
American Indian and Alaska Native Nonhispanic	284	0.3	198	0.2	(86)	-30.3
Some Other Race Nonhispanic	268	0.3	724	0.7	456	170.1
Nonhispanic of Two or More Races	-	-	2,572	2.6	-	-
Hispanic Origin	42,817	46.2	54,371	55.9	11,554	27.0
Total Population	128,588	100.0	141,411	100.0	12,823	10.0
Under 18 Years	35,913	27.9	44,131	31.2	8,218	22.9
18 Years and Over	92,675	72.1	97,280	68.8	4,605	5.0
Total Housing Units	49,022	-	50,579	-	1,557	3.2

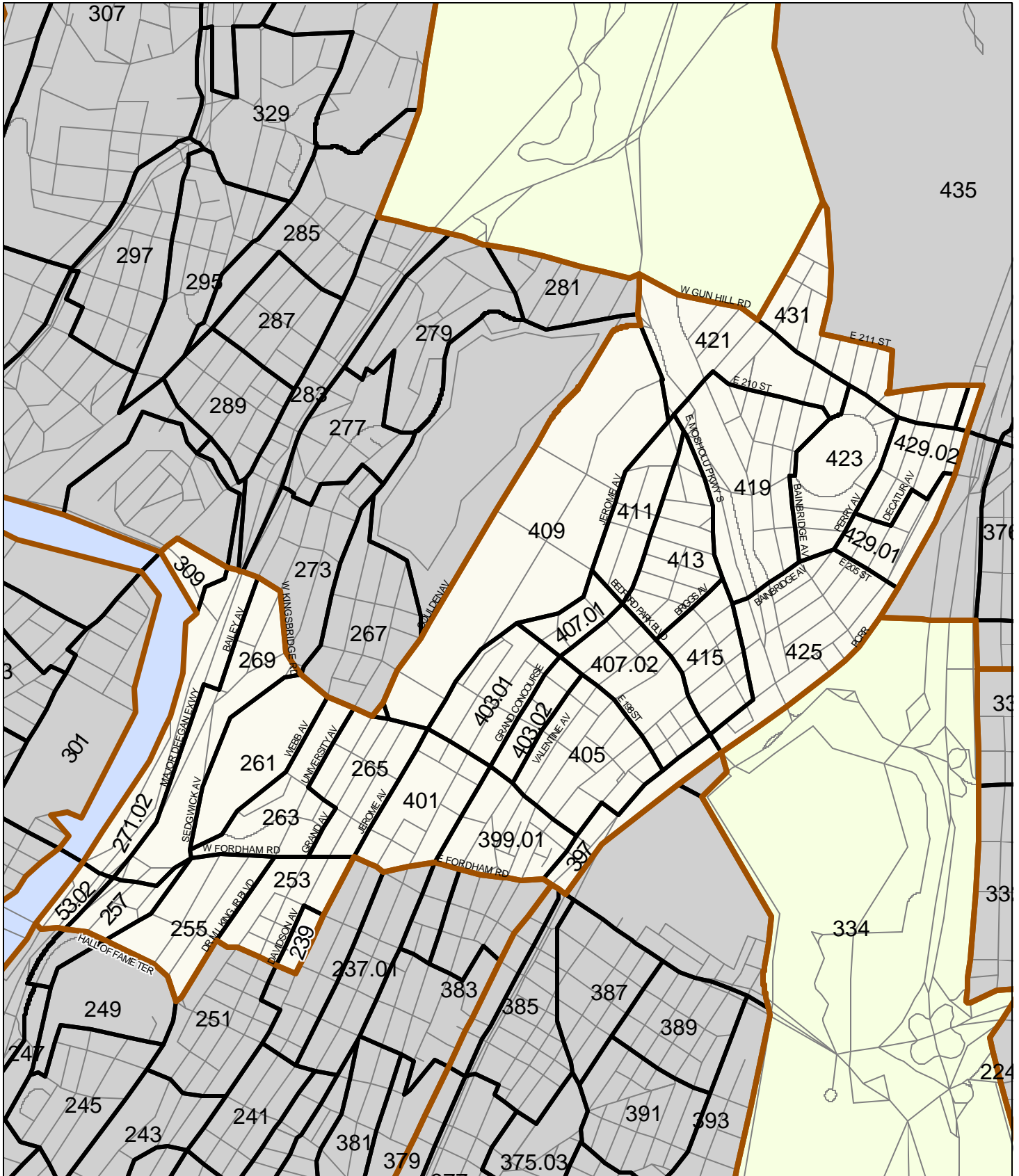
Race categories are from the 2000 Census and are not strictly comparable with categories used in 1990.

Source: U.S. Census Bureau, 2000 Census PL File and SF1 and 1990 Census STF1
Population Division - NYC Department of City Planning (Oct 2001)

**Demographic Profile - New York City Community Districts
2000 Census SF1**

Bronx Community District 7	Number	Percent
Total Population	141,411	100.0
White Nonhispanic	15,164	10.7
Black Nonhispanic	28,277	20.0
Asian and Pacific Islander Nonhispanic	9,114	6.4
Other Nonhispanic	1,463	1.0
Two or More Races Nonhispanic	3,643	2.6
Hispanic Origin	83,750	59.2
Female	74,865	52.9
Male	66,546	47.1
Under 5 years	12,977	9.2
5 to 9 years	13,479	9.5
10 to 14 years	11,460	8.1
15 to 19 years	10,300	7.3
20 to 24 years	11,348	8.0
25 to 44 years	46,906	33.2
45 to 64 years	24,104	17.0
65 years and over	10,837	7.7
18 years and over	97,280	68.8
In households	138,081	97.6
In family households	119,151	84.3
Householder	32,908	23.3
Spouse	14,675	10.4
Own child under 18 years	38,082	26.9
Other relatives	27,556	19.5
Nonrelatives	5,930	4.2
In nonfamily households	18,930	13.4
Householder	15,262	10.8
Householder 65 years and over living alone	3,467	2.5
Nonrelatives	3,668	2.6
In group quarters	3,330	2.4
Total Households	48,170	100.0
Family households	32,908	68.3
Married-couple family	14,675	30.5
With related children under 18 years	9,232	19.2
Female householder, no husband present	14,833	30.8
With related children under 18 years	11,451	23.8
Male householder, no wife present	3,400	7.1
With related children under 18 years	1,855	3.9
Nonfamily households	15,262	31.7
Households with one or more persons 65 years and over	7,683	15.9
Persons Per Family	3.44	-
Persons Per Household	2.87	-
Total Housing Units	50,579	-
Occupied Housing Units	48,170	100.0
Renter occupied	44,524	92.4
Owner occupied	3,646	7.6
By Household Size:		
1 person household	12,574	26.1
2 person household	11,146	23.1
3 person household	9,302	19.3
4 person household	7,338	15.2
5 persons and over	7,810	16.2
By Age of Householder:		
15 to 24 years	3,126	6.5
25 to 44 years	24,207	50.3
45 to 64 years	14,635	30.4
65 years and over	6,202	12.9

CENSUS 2000: BRONX COMMUNITY DISTRICT 7



LEGEND	4	CENSUS TRACT NUMBER	—	STREET	—	COMMUNITY DISTRICT BOUNDARY
	—	CENSUS TRACT BOUNDARY	—	STREET NAME	—	

Change in Total Population, 1990 to 2000
Bronx Community District 7

Census Tract	Total Population		Population Change, 1990-2000	
	1990	2000	Number	Percent
0239 *	7,309	8,094	785	10.7
0253	6,425	6,402	(23)	(0.4)
0255	6,618	6,567	(51)	(0.8)
0257	1,451	1,635	184	12.7
0261	2,233	1,517	(716)	(32.1)
0263	6,979	7,978	999	14.3
0265	6,051	6,724	673	11.1
0267 *	9,386	10,953	1,567	16.7
0269	3,818	4,083	265	6.9
027102	0	15	15	-
0397 *	4,039	3,914	(125)	(3.1)
039901	5,621	5,550	(71)	(1.3)
0401	3,919	5,302	1,383	35.3
040301	7,622	8,558	936	12.3
040302	4,501	4,558	57	1.3
0405	10,798	11,178	380	3.5
040701	3,151	3,309	158	5.0
040702	5,822	6,718	896	15.4
0409 *	3,105	3,499	394	12.7
0411	2,257	2,701	444	19.7
0413	6,294	7,515	1,221	19.4
0415	4,921	5,635	714	14.5
0419	6,071	6,887	816	13.4
0421	6,008	6,831	823	13.7
0423	3,221	3,778	557	17.3
0425	5,233	6,530	1,297	24.8
042901	3,049	3,231	182	6.0
042902	3,222	3,675	453	14.1
0431	9,473	9,816	343	3.6
0435 *	58	69	11	19.0

* Census tract is within two or more community districts. Data are for entire census tract.

**Total Population by Mutually Exclusive Race and Hispanic Origin
by Census Tract, 2000
Bronx Community District 7**

Census Tract	Total Population	Nonhispanic by Race					Two or More Races	Hispanic Origin (of any race)
		Single Race						
		White	Black/ African American	Asian	Other			
0239 *	8,094	110	1,981	100	80	101	5,722	
0253	6,402	135	1,308	302	45	102	4,510	
0255	6,567	242	1,307	281	30	78	4,629	
0257	1,635	46	504	3	8	19	1,055	
0261	1,517	206	909	27	2	48	325	
0263	7,978	763	1,936	382	58	132	4,707	
0265	6,724	462	1,036	623	57	111	4,435	
0267 *	10,953	784	1,734	633	98	223	7,481	
0269	4,083	229	1,021	121	40	73	2,599	
027102	15	0	4	0	0	0	11	
0397 *	3,914	2,383	247	157	3	69	1,055	
039901	5,550	272	1,082	541	87	124	3,444	
0401	5,302	521	1,013	239	94	109	3,326	
040301	8,558	421	1,402	497	87	196	5,955	
040302	4,558	134	512	198	34	130	3,550	
0405	11,178	398	2,827	308	197	302	7,146	
040701	3,309	301	389	138	49	83	2,349	
040702	6,718	874	988	418	83	218	4,137	
0409 *	3,499	760	2,162	88	22	58	409	
0411	2,701	627	354	152	17	58	1,493	
0413	7,515	1,617	844	615	49	261	4,129	
0415	5,635	1,005	791	514	58	282	2,985	
0419	6,887	1,398	1,036	617	68	131	3,637	
0421	6,831	730	1,395	994	102	147	3,463	
0423	3,778	891	536	186	50	85	2,030	
0425	6,530	1,301	660	436	76	341	3,716	
042901	3,231	574	451	275	26	101	1,804	
042902	3,675	560	817	155	38	124	1,981	
0431	9,816	886	2,654	946	149	304	4,877	
0435 *	69	3	14	0	6	7	39	

* Census tract is within two or more community districts. Data are for entire census tract.

**Total Households by Household Family Type
by Census Tract, 2000
Bronx Community District 7**

Census Tract	Total Households	Total Family Households	Total Non-Family Households	Average Household Size	Average Family Size
0239 *	2,496	1,869	627	3.21	3.61
0253	1,940	1,459	481	3.24	3.67
0255	2,067	1,530	537	3.15	3.62
0257	563	401	162	2.90	3.37
0261	728	344	384	1.86	2.56
0263	2,850	1,818	1,032	2.69	3.37
0265	1,905	1,444	461	3.34	3.72
0267 *	3,770	2,718	1,052	2.90	3.35
0269	1,419	983	436	2.86	3.38
027102	4	3	1	3.50	4.00
0397 *	558	296	262	2.53	3.44
039901	1,659	1,230	429	3.31	3.76
0401	1,511	1,101	410	3.13	3.56
040301	2,713	2,022	691	3.11	3.55
040302	1,366	1,067	299	3.34	3.67
0405	3,501	2,622	879	3.17	3.57
040701	1,150	789	361	2.88	3.48
040702	2,346	1,551	795	2.83	3.46
0409 *	1,376	896	480	2.47	3.14
0411	1,067	648	419	2.52	3.27
0413	2,906	1,823	1,083	2.58	3.28
0415	2,201	1,347	854	2.56	3.27
0419	2,536	1,677	859	2.69	3.27
0421	2,373	1,548	825	2.65	3.29
0423	1,444	901	543	2.60	3.30
0425	2,233	1,507	726	2.92	3.53
042901	1,183	757	426	2.73	3.32
042902	1,378	841	537	2.58	3.29
0431	3,437	2,348	1,089	2.72	3.28
0435 *	19	15	4	3.63	4.00

* Census tract is within two or more community districts. Data are for entire census tract.

**Selected Facilities and Program Sites
In New York City, 2002-2003**

BRONX COMMUNITY DISTRICT 7

<u>Block</u>	<u>Lot</u>	<u>Facility Name</u>	<u>Facility Address</u>	<u>Facility Type</u>	<u>Capacity</u>	<u>Oversight Agency</u>
SCHOOLS						
<i>Public Elementary and Secondary School</i>						
3168	27	P.S. 246	2641 Grand Concourse	Elementary School - Public	985 Enrollment	NYC DOE
3224	9	P.S. 291	2195 Andrews Ave	Elementary School - Public	592 Enrollment	NYC DOE
3224	9	P.S. / M.S. 15	2195 Andrews Ave	Elementary School - Public	615 Enrollment	NYC DOE
3239	41	P.S. 310	260 W Kingsbridge Rd	Elementary School - Public	1062 Enrollment	NYC DOE
3247	15	P.S. 340	25 W 195 St	Elementary School - Public	602 Enrollment	NYC DOE
3247	70	P.S. 86	2756 Reservoir Ave	Elementary School - Public	1873 Enrollment	NYC DOE
3278	14	P.S. 54	2703 Webster Ave	Elementary School - Public	668 Enrollment	NYC DOE
3295	1	P.S. 46 EDGAR ALLEN POE SCHOOL	279 E 196 St	Elementary School - Public	1320 Enrollment	NYC DOE
3299	60	P.S. 8 BRIGGS AVENUE ACADEMY	3010 Briggs Ave	Elementary School - Public	1214 Enrollment	NYC DOE
3323	36	P.S. 51	3200 Jerome Ave	Elementary School - Public	371 Enrollment	NYC DOE
3330	1	P.S. / M.S. 20	3050 Webster Ave	Elementary School - Public	1370 Enrollment	NYC DOE
3336	35	P.S. 280	3202 Steuben Ave	Elementary School - Public	577 Enrollment	NYC DOE
3351	1	P.S. 56 NORWOOD HEIGHTS SCHOOL	341 E 207 St	Elementary School - Public	547 Enrollment	NYC DOE
3356	36	P.S. 94	3530 Kings College Place	Elementary School - Public	1196 Enrollment	NYC DOE
3209	1	M.S. 206	2280 Aqueduct Ave	Intermediate/JHS -Public	592 Enrollment	NYC DOE
3336	35	M.S. 80 MOSHOLU PARKWAY SCHOO	149 E Mosholu Parkway N	Intermediate/JHS -Public	1413 Enrollment	NYC DOE
3247	70	WALTON HIGH SCHOOL	2780 Reservoir Ave	High School - Public	2920 Enrollment	NYC DOE
3251	201	DE WITT CLINTON HIGH SCHOOL	100 W. Mosholu Parkway South	High School - Public	3880 Enrollment	NYC DOE
3251	201	BRONX HIGH SCHOOL OF SCIENCE	75 W 205 St	High School - Public	2707 Enrollment	NYC DOE
<i>Private & Parochial Elementary and Secondary School</i>						
3218	35	ST NICHOLAS OF TOLENTINE ES	2336 Andrews Ave	Elementary School - Private/Parochial	512 Enrollment	NYS DOE
3294	37	OUR LADY OF REFUGE SCHOOL	2708 Briggs Ave	Elementary School - Private/Parochial	335 Enrollment	NYS DOE
3297	37	GRACE LUTHERAN SCHOOL	2930 Valentine Ave	Elementary School - Private/Parochial	243 Enrollment	NYS DOE
3310	57	ST PHILIP NERI SCHOOL	3031 Grand Concourse	Elementary School - Private/Parochial	587 Enrollment	NYS DOE
3328	60	ST ANN ES	3511 Bainbridge Ave	Elementary School - Private/Parochial	287 Enrollment	NYS DOE
3342	29	ST BRENDAN SCHOOL	268 E 207 St	Elementary School - Private/Parochial	632 Enrollment	NYS DOE

**Selected Facilities and Program Sites
In New York City, 2002-2003**

BRONX COMMUNITY DISTRICT 7

<u>Block</u>	<u>Lot</u>	<u>Facility Name</u>	<u>Facility Address</u>	<u>Facility Type</u>	<u>Capacity</u>	<u>Oversight Agency</u>
<i>Private & Parochial Elementary and Secondary School</i>						
3291	1	ACAD OF MT ST URSULA	330 Bedford Park Blvd	Senior High School - Private/Parochial	453 Enrollment	NYS DOE
3343	326	BRONX RESIDENTIAL CENTER	170 E 210 St	Senior High School - Private/Parochial	25 Enrollment	NYS DOE
<i>Colleges and Other Post-Secondary Institution</i>						
3210	92	BRONX COMMUNITY COLLEGE (CUN	80 W 181 St	Public College - CUNY	6942 Enrollment	CUNY
3247	1	HERBERT H LEHMAN COLLEGE (CUN	250 Bedford Park Blvd W	Public College - CUNY	8889 Enrollment	CUNY
3201	56	MONROE COLLEGE	2501 Jerome Ave	Proprietary - Degree Granting Institution	4602 Enrollment	NYS DOE
RECREATIONAL AND CULTURAL FACILITIES						
<i>Libraries and Cultural Institution</i>						
3286	14	FORDHAM LIBRARY CENTER LIBRAR	2556 Bainbridge Ave	Public Library - Branch	197701 Annual Circ.	NYPL
3341	76	MOSHOLU LIBRARY	285 East 205 St	Public Library - Branch	84937 Annual Circ.	NYPL
3272	3	NEW YORK BOTANICAL GARDEN, BX	Kazimiroff Blvd & E 200 St	NYC Cultural Institution	548435 Annual Visits	NYC DCA
3338	54	BRONX COUNTY HISTORICAL SOCIET	3309 Bainbridge Ave	NYC Cultural Institution	8447 Annual Visits	NYC DCA
<i>Parks</i>						
		POE PARK	Grand Concourse, E Kingsbridge Rd, E	Park/Playground - NYC	2.331 Acres	NYC DPR
		VAN CORTLANDT PARK	Broadway ,Jerome Ave ,City Line, Van C	Park/Playground - NYC	1146.43 Acres	NYC DPR
		PLAYGROUND (FORDHAM LANDING)	Major Deegan Exwy, Bailey, Sedgwick	Park/Playground - NYC	4.05 Acres	NYC DPR
		ST JAMES PARK	Jerome Ave, E 193 St, Creston Ave, E 1	Park/Playground - NYC	11.39 Acres	NYC DPR
		HARRIS PARK	Goulden Ave, W 205 St, Paul Ave, Bedf	Park/Playground - NYC	15.32 Acres	NYC DPR
		P.S. 8 PLAYGROUND	Moshulu Pkwy, Bainbridge Avenue	Park/Playground - NYC	0.753 Acres	NYC DPR
		DEVOE PARK	W Fordham Rd, Webb Ave, Fr Zeiser Pl,	Park/Playground - NYC	5.44 Acres	NYC DPR
		BRONX PARK	Southern Blvd, Webster ,Burke Aves ,Br	Park/Playground - NYC	718.1 Acres	NYC DPR
		PS 122 PLAYGROUND	Kingsbridge Rd, Bailey Ave, Heath Ave	Park/Playground - NYC	0.689 Acres	NYC DPR
		WILLIAMSBRIDGE PLAYGROUND	Van Cortlandt Ave E ,Bainbridge Ave,R	Park/Playground - NYC	19.749 Acres	NYC DPR
		BARNHILL SQUARE	Kingsbridge, Reservoir Avenues	Triangle, Strip, Plaza, or Sitting Area - NYC	NA	NYC DPR
		JOHN FRASER BRYAN PARK (T)	E Kingsbridge Rd, E Fordham Rd & We	Triangle, Strip, Plaza, or Sitting Area - NYC	0.15 Acres	NYC DPR
		AQUEDUCT WALK	Van Cortlandt Pk S, Kingsbridge Rd to	Triangle, Strip, Plaza, or Sitting Area - NYC	4.926 Acres	NYC DPR

**Selected Facilities and Program Sites
In New York City, 2002-2003**

BRONX COMMUNITY DISTRICT 7

<u>Block</u>	<u>Lot</u>	<u>Facility Name</u>	<u>Facility Address</u>	<u>Facility Type</u>	<u>Capacity</u>	<u>Oversight Agency</u>
<i>Parks</i>						
		PARK STRIP	E/S Maj Deegan Exwy, Fordham Rd, Ce	Triangle, Strip, Plaza, or Sitting Area - NYC	0.667 Acres	NYC DPR
		MAJ. GEN. JOHN R. BROWN TRI	Kingsbridge Rd & Sedgwick Ave	Triangle, Strip, Plaza, or Sitting Area - NYC	0.135 Acres	NYC DPR
		PUBLIC PLACE	Parkside Place, Webster Ave, E. 207 Str	Triangle, Strip, Plaza, or Sitting Area - NYC	0.403 Acres	NYC DPR
		TRIANGLE	Bailey Ave, Heath Ave	Triangle, Strip, Plaza, or Sitting Area - NYC	0.11 Acres	NYC DPR
		ROSE HILL PARK	Webster Ave, Harlem Rr, E Fordham Rd	Triangle, Strip, Plaza, or Sitting Area - NYC	0.83 Acres	NYC DPR
		MAJOR DEEGAN EXPRESSWAY-TRIA	Bailey & Sedgewick	Triangle, Strip, Plaza, or Sitting Area - NYC	0.03 Acres	NYC DPR
		HENRY A WHALEN PARK	N/W Corner Perry Ave, E 205 St	Triangle, Strip, Plaza, or Sitting Area - NYC	0.326 Acres	NYC DPR
		JEROME WALL 1	Jerome Av & Morris Av & 196th St	Triangle, Strip, Plaza, or Sitting Area - NYC	NA	NYC DPR
		MAURICE MULLER PARK (T)	E Fordham Rd, Creston Ave & E 190 St	Triangle, Strip, Plaza, or Sitting Area - NYC	0.04 Acres	NYC DPR
		VARIAN HOUSE PARK	Reservoir Oval East, Bainbridge Ave, E	Beach, Garden, Natural Area, Other - NYC	0.455 Acres	NYC DPR
		MOSHOLU PARKWAY (2.MILES)	Bronx Pk, Webster Ave, Grand Conc, Van	Beach, Garden, Natural Area, Other - NYC	80.936 Acres	NYC DPR
		MAJOR DEEGAN EXWY (9.8 MILES)	From Hall of Fame Terr to Van Cortland	Beach, Garden, Natural Area, Other - NYC	NA	NYC DPR
		GREENSTREET	Mosholu Pkwy & Kazimiroff Blvd	Joint NYCDOT/DPR Landscaped Area	NA	NYC DOT
		GREENSTREET	Jerome Av & 196th St	Joint NYCDOT/DPR Landscaped Area	NA	NYC DOT
		JEROME WALL 3	Jerome Av & Morris Av	Joint NYCDOT/DPR Landscaped Area	NA	NYC DOT
		GREENSTREET	W Gun Hill Rd & Mosholu Pwy	Joint NYCDOT/DPR Landscaped Area	NA	NYC DOT
		GREENSTREET	Jerome Ave & Bainbridge Ave	Joint NYCDOT/DPR Landscaped Area	NA	NYC DOT
		GREENSTREET	Grand Concourse & St George Crescent	Joint NYCDOT/DPR Landscaped Area	NA	NYC DOT
		GREENSTREET	Jerome Av & Morris Av & Parkview Ter	Joint NYCDOT/DPR Landscaped Area	NA	NYC DOT
		GREENSTREET	Van Cortlandt P E & Mosholu E & Mos	Joint NYCDOT/DPR Landscaped Area	NA	NYC DOT
		GREENSTREET	Sedgwick Av b/t Dickerson Av & Mosh	Joint NYCDOT/DPR Landscaped Area	NA	NYC DOT
		GREENSTREET	Grand Concourse & Mosholu Parkway	Joint NYCDOT/DPR Landscaped Area	NA	NYC DOT
		GREENSTREET	Bedford Park Blvd & Kazimiroff Rd	Joint NYCDOT/DPR Landscaped Area	NA	NYC DOT
		GREENSTREET	Jerome Ave & Mosholu Pkwy	Joint NYCDOT/DPR Landscaped Area	NA	NYC DOT
		GREENSTREET	Jerome Av, Morris Av, 196 St (Jerome	Joint NYCDOT/DPR Landscaped Area	NA	NYC DOT
		GREENSTREET	Jerome Av & W Mosholu Pkwy	Joint NYCDOT/DPR Landscaped Area	NA	NYC DOT
		GREENSTREET	Goulden Av & Rservoir Av	Joint NYCDOT/DPR Landscaped Area	NA	NYC DOT
		GREENSTREET	Grand Concourse & Mosholou Parkway	Joint NYCDOT/DPR Landscaped Area	NA	NYC DOT

**Selected Facilities and Program Sites
In New York City, 2002-2003**

BRONX COMMUNITY DISTRICT 7

<u>Block</u>	<u>Lot</u>	<u>Facility Name</u>	<u>Facility Address</u>	<u>Facility Type</u>	<u>Capacity</u>	<u>Oversight Agency</u>
PUBLIC SAFETY AND CRIMINAL JUSTICE FACILITIES						
3325	5	52ND PRECINCT	3016 Webster Ave	NYC Police Station	NA	NYPD
3297	9	ENGINE 79 LADDER 37 BATTALION 2	2928 Briggs Ave	NYC Fire House	NA	FDNY
3197	33	EMS UNIVERSITY HEIGHTS STATION	2285 Jerome Ave	NYC Emergency Medical Service	NA	FDNY
3343	326	BRONX RESIDENTIAL CENTER	170 E 210 St	NYS OCFS Non-Secure Residence	25 Beds	NYS OCFS
HOSPITALS, NURSING HOMES, AND AMBULATORY PROGRAMS						
<i>Nursing Homes and Hospital Inpatient Units</i>						
3214	60	UNIVERSITY NURSING HOME	2505 Grand Ave	Residential Health Care Facility	46 Beds	NYS DOH
3220	37	JEWISH HOME AND HOSPITAL BRON	100 W Kingsbridge Road	Residential Health Care Facility	816 Beds	NYS DOH
3327	1	LOEB CTR MONTEFIORE CENTER	111 E 210 St	Residential Health Care Facility	80 Beds	NYS DOH
3344	12	BAINBRIDGE NURSING HOME & REH	3518 Bainbridge Ave	Residential Health Care Facility	200 Beds	NYS DOH
3344	52	WAYNE CENTER FOR NURSING & RE	3530 Wayne Ave	Residential Health Care Facility	243 Beds	NYS DOH
3348	32	MOSHULU PARKWAY NURSING & RE	3356 Perry Ave	Residential Health Care Facility	122 Beds	NYS DOH
3226	100	BRONX VA MEDICAL CTR	130 W Kingsbridge Rd	Hospital	443 Beds	US VA
3327	1	MONTEFIORE MEDICAL CENTER MO	111 E 210 St	Hospital	706 Beds	NYS DOH
3327	200	NORTH CENTRAL BRONX HOSPITAL	3424 Kossuth Ave	Hospital	190 Beds	NYC HHC
<i>Ambulatory Facilities and Program:</i>						
3220	37	WK DIAGNOSTIC AND TREATMENT C	100 West Kingsbridge Rd	Free Standing Health Center	NA	NYS DOH
3291	1	MT. SAINT URSULA SPEECH CENTER	2885 Marion Av	Free Standing Health Center	NA	NYS DOH
3154	17	GRAND CONCOURSE SITE	2532 Grand Concourse	Hospital Affiliated Health Center	NA	NYS DOH
3219	208	UNIVERSITY AVENUE OFFICE	105 W 188 St	Hospital Affiliated Health Center	NA	NYS DOH
3275	40	FAMILY CARE CENTER	360 E 193 St	Hospital Affiliated Health Center	NA	NYS DOH
3326	17	LOW LEAD CLINIC	91 E Mosholu Parkway N	Hospital Affiliated Health Center	NA	NYS DOH
3326	69	PRIMARY CARE	3344 Kossuth Ave	Hospital Affiliated Health Center	NA	NYS DOH
3326	147	MONTEFIORE MEDICAL GROUP-NOR	60 E 208 St	Hospital Affiliated Health Center	NA	NYS DOH
3327	1	FAMILY CARE CENTER	3444 Kossuth Ave	Hospital Affiliated Health Center	NA	NYS DOH

**Selected Facilities and Program Sites
In New York City, 2002-2003**

BRONX COMMUNITY DISTRICT 7

<u>Block</u>	<u>Lot</u>	<u>Facility Name</u>	<u>Facility Address</u>	<u>Facility Type</u>	<u>Capacity</u>	<u>Oversight Agency</u>
<i>Ambulatory Facilities and Program:</i>						
3337	13	CHILD PROTECTION CENTER	3314 Steuben Ave	Hospital Affiliated Health Center	NA	NYS DOH
3338	17	MONTEFIORE IMAGING CENTER	3316 Rochambeau Ave	Hospital Affiliated Health Center	NA	NYS DOH
3343	283	GREENE MEDICAL ARTS PAVILION	3400 Bainbridge Ave	Hospital Affiliated Health Center	NA	NYS DOH
3356	200	MONTEFIORE DIALYSIS CENTER I & II	3547-49 Webster Ave	Dialysis Center	NA	NYS DOH

ALCOHOLISM & SUBSTANCE ABUSE SERVICES

Non-Residential:

3327	200	N. CENTRAL BRONX HOSP. - MED SU	3424 Kossuth Ave	Med Supervised Outp Svc - Alcohol/Sub Abuse	50 Cert. Caseload	NYS OASAS
3293	50	INWARD HOUSE DRUG ABUSE INTAK	260 E 194 St	Non-Med Supervised Outp Svc - Alc/Sub Abuse	NA	NYS OASAS
3328	25	MONTEFIORE MEDICAL CTR SATP -	3550 Jerome Ave	Methadone Treatment Clinic - Sub Abuse	250 Cert. Caseload	NYS OASAS

MENTAL HEALTH SERVICES

Residential

3327	1	MONTEFIORE MED CTR PSY INPATIE	111 E 210 St	Hospital Based Inpatient Care - Mental Health	22 Beds	NYS OMH
3327	200	NORTH CENTRAL BRONX HOSPITAL I	3424 Kossuth Ave	Hospital Based Inpatient Care - Mental Health	47 Beds	NYC HHC

Non-Residential:

3327	1	MONTEFIORE MEDICAL CTR CHILD/A	111 E 210 St	Mental Health Clinic/Day Treatment	NA	NYS OMH
3327	200	NORTH CENTRAL BRONX HOSP. PSY	3424 Kossuth Ave	Mental Health Clinic/Day Treatment	NA	NYS OMH
3329	85	HON CAROLINE K SIMON COUN CTRS	3600 Jerome Ave	Mental Health Clinic/Day Treatment	NA	NYS OMH
3329	85	FEGS BRONX CONTINUING DAY TRE	3600 Jerome Ave	Mental Health Clinic/Day Treatment	320 Cert. Caseload	NYS OMH
3329	85	FEGS BRONX IPRT	3600 Jerome Ave	Intensive Psychiatric Rehab	60 Cert. Caseload	NYS OMH
3327	200	NCB PARTIAL HOSPITALIZATION PRO	3424 Kossuth Ave	Hospital Based Inpatient Care - Mental Health	34 Cert. Caseload	NYS OMH

MENTAL RETARDATION & DEVELOPMENTAL DISABILITIES SERVICES

Residential

3239	31	UCPA OF NEW YORK STATE, INC.	2686 Bailey Ave	Intermediate Care Facility - MR/DD	4 Beds	NYS OMRDD
3239	31	UCPA OF NEW YORK STATE, INC.	2686 Bailey Ave	Intermediate Care Facility - MR/DD	4 Beds	NYS OMRDD
3302	21	SUS COMMUNITY RESIDENCE	2886 Valentine Ave	Intermediate Care Facility - MR/DD	12 Beds	NYS OMRDD

**Selected Facilities and Program Sites
In New York City, 2002-2003**

BRONX COMMUNITY DISTRICT 7

<u>Block</u>	<u>Lot</u>	<u>Facility Name</u>	<u>Facility Address</u>	<u>Facility Type</u>	<u>Capacity</u>	<u>Oversight Agency</u>
<i>Residential</i>						
3302	25	SUS COMMUNITY RESIDENCE	2892 Valentine Ave	Intermediate Care Facility - MR/DD	12 Beds	NYS OMRDD
3308	36	CATHOLIC GUARDIAN SOCIETY OF N	215 E 202 St	Intermediate Care Facility - MR/DD	6 Beds	NYS OMRDD
3311	1	UCPA OF NEW YORK STATE, INC.	3131 Grand Concourse	Intermediate Care Facility - MR/DD	4 Beds	NYS OMRDD
3311	51	UCPA OF NEW YORK STATE, INC.	3205 Grand Concourse	Intermediate Care Facility - MR/DD	5 Beds	NYS OMRDD
3311	7501	UCPA OF NEW YORK STATE, INC.	3130 Grand Concourse	Intermediate Care Facility - MR/DD	4 Beds	NYS OMRDD
3311	7501	UCPA OF NEW YORK STATE, INC.	3130 Grand Concourse	Intermediate Care Facility - MR/DD	5 Beds	NYS OMRDD
3326	82	FEDERATION EMPLOY. & GUIDANCE	3327 Steuben Ave	Intermediate Care Facility - MR/DD	10 Beds	NYS OMRDD
3333	41	YOUNG ADULT INSTITUTE	3079 Hull Ave	Intermediate Care Facility - MR/DD	10 Beds	NYS OMRDD
3335	152	INSTITUTE OF APPLIED HUMAN DYN	266 Van Cortlandt Ave	Intermediate Care Facility - MR/DD	8 Beds	NYS OMRDD
3240	44	METRO DDSO	170 W. Kingsbridge Rd	Community Residence - MR/DD	10 Beds	NYS OMRDD
3335	152	INSTITUTE OF APPLIED HUMAN DYN	266 Vancortlandt Ave E	Community Residence - MR/DD	4 Beds	NYS OMRDD
3225	9	LIFESPIRE	2262 Loring Place N	Residential Alternative - MR/DD	8 Beds	NYS OMRDD
3237	125	EPISCOPAL MISSION SOCIETY OF N.Y.	2597 Sedgewick Ave	Residential Alternative - MR/DD	5 Beds	NYS OMRDD
3237	125	EPISCOPAL MISSION SOCIETY OF N.Y.	2597 Sedgewick Ave	Residential Alternative - MR/DD	5 Beds	NYS OMRDD
3240	44	YOUNG ADULT INSTITUTE	170 West Kingsbridge Road	Residential Alternative - MR/DD	8 Beds	NYS OMRDD
3290	55	METRO DDSO	2789 Pond Place	Residential Alternative - MR/DD	10 Beds	NYS OMRDD
3293	82	METRO DDSO	2561-2565 Bainbridge Ave	Residential Alternative - MR/DD	12 Beds	NYS OMRDD
3297	40	METRO DDSO	236 Bedford Park Blvd	Residential Alternative - MR/DD	14 Beds	NYS OMRDD
3302	26	SUS COMMUNITY RESIDENCE	2894 Valentine Ave	Residential Alternative - MR/DD	6 Beds	NYS OMRDD
3326	45	LAKESIDE FAMILY AND CHILDREN'S	91 E 208 St	Residential Alternative - MR/DD	7 Beds	NYS OMRDD
3335	50	FEDERATION EMPLOY. & GUIDANCE	225 E. Mosholu Pkwy.	Residential Alternative - MR/DD	5 Beds	NYS OMRDD
3338	49	YOUNG ADULT INSTITUTE	3321 Bainbridge Ave	Residential Alternative - MR/DD	8 Beds	NYS OMRDD
<i>Non-Residential</i>						
3329	118	INSTITUTE OF APPLIED HUMAN DYN	3625 Bainbridge Ave	Clinic/Day Treatment - MR/DD	150 Cert. Caseload	NYS OMRDD
3329	85	FEDERATION EMPLOY. & GUIDANCE	3600 Jerome Ave	Day Training/Preschool Program - MR/DD	14 Cert. Caseload	NYS OMRDD
3329	85	FEDERATION EMPLOY. & GUIDANCE	3600 Jerome Ave	Day Training/Workshop - MR/DD	220 Cert. Caseload	NYS OMRDD
3329	118	INSTITUTE OF APPLIED HUMAN DYN	3625 Bainbridge Ave	Day Training/Workshop - MR/DD	107 Cert. Caseload	NYS OMRDD

**Selected Facilities and Program Sites
In New York City, 2002-2003**

BRONX COMMUNITY DISTRICT 7

<u>Block</u>	<u>Lot</u>	<u>Facility Name</u>	<u>Facility Address</u>	<u>Facility Type</u>	<u>Capacity</u>	<u>Oversight Agency</u>
DAYCARE AND RESIDENTIAL FACILITIES FOR CHILDREN						
<i>Residential</i>						
3217	48	SHELTERING ARMS	2207 University Ave	Group Foster Residence	22 Beds	NYC ACS
3201	8	CGSNY	2518 Davidson Ave	Group Foster Home	8 Beds	NYC ACS
3217	44	UNIV. AVE GROUP HOME	2217 University Ave	Group Foster Home	10 Beds	NYC ACS
<i>Daycare and Headstart Facilities</i>						
3218	35	TOLENTINE ZEISER DCC	2340 Andrews Ave	Group Day Care - Public	106 Children	NYC DOHM
3327	1	MOSHOLU MONTEFIORE CCC	3450 Dekalb Ave	Group Day Care - Public	32 Children	NYC DOHM
3190	1	ST. JAMES PARK DAY CARE & SCHOO	2500 Jerome Ave	Group Day Care - Private	88 Children	NYC DOHM
3218	5	LITTLE SHEPHERD DCC	2260 Andrews Ave	Group Day Care - Private	38 Children	NYC DOHM
3218	35	ST. DOMINIC'S TORCH	2340 Andrews Ave	Group Day Care - Private	60 Children	NYC DOHM
3232	78	BRONX COMMUNITY COLLEGE	2205 Sedgwick Ave	Group Day Care - Private	61 Children	NYC DOHM
3247	1	LEHMAN COLLEGE CHILD CARE CEN	250 Bedford Park Blvd West	Group Day Care - Private	44 Children	NYC DOHM
3297	37	GRACE LUTHERAN SCHOOL	2930 Valentine Ave	Group Day Care - Private	40 Children	NYC DOHM
3335	60	MOSHOLU MONTEFIORE COMMUNIT	3130 Rochambeau Ave	Group Day Care - Private	79 Children	NYC DOHM
3335	90	MOSHOLU MONTEFOIRE CC NORWO	3061 Bainbridge Ave	Group Day Care - Private	56 Children	NYC DOHM
3218	35	ARCHDIOCESE ST.NICHOLAS TOLENT	2331 University Ave	Head Start Center - Public	54 Children	NYC DOHM
3327	1	MOSHOLU MONTEFIORE HEAD STAR	3450 Dekalb Ave	Head Start Center - Public	40 Children	NYC DOHM
3218	35	LITTLE ANGELS HS	2331 University Ave	Head Start Center - Private	93 Children	NYC DOHM
3332	10	ARCHDIOCESE OF NEW YORK HS	3044 Hull Ave	Head Start Center - Private	40 Children	NYC DOHM
FACILITIES FOR SENIORS						
3218	35	TOLENTINE ZEISER NUTRITION PROG	2345 University Ave	Senior Center	1800 Av. Meals/Month	NYC DFTA
3239	4	RAIN BAILEY AVENUE	2660 Bailey Ave	Senior Center	1080 Av. Meals/Month	NYC DFTA
3311	146	SISTER ANNUNCIATA BETHEL SENIO	243 E 204 ST	Senior Center	2220 Av. Meals/Month	NYC DFTA
3327	1	MOSHOLU MONTEFIORE SENIOR CEN	3450 Dekalb Ave	Senior Center	3480 Av. Meals/Month	NYC DFTA

RESIDENTIAL FACILITIES AND FOOD PROGRAMS FOR ADULTS & FAMILIES

**Selected Facilities and Program Sites
In New York City, 2002-2003**

BRONX COMMUNITY DISTRICT 7

<u>Block</u>	<u>Lot</u>	<u>Facility Name</u>	<u>Facility Address</u>	<u>Facility Type</u>	<u>Capacity</u>	<u>Oversight Agency</u>
<i>Residential</i>						
3247	2	KINGSBRIDGE ARMORY	2727 Jerome Ave	Shelter For Singles - DHS Contracted	107 Beds	NYC DHS
3198	44	DAVIDSON HOTEL	2323 Davidson Ave	Shelter For Singles - by DHS Referral	24 Beds	NA
3198	1	SAMMON BUILD CENTER	2294 Grand Ave	Family Homeless Facility - DHS Contracted	49 Family Units	NYC DHS
3315	1	CONCOURSE HOUSE	2751 Grand Concourse	Family Homeless Facility - DHS Contracted	42 Family Units	NYC DHS
3327	1	MONTEFIORE SAFE HOUSE RESIDEN	111 E 210 St	Family Homeless Facility - by DHS Referral	6 Family Units	NA
<i>Food Programs and Drop-In Center:</i>						
3341	50	ST. STEPHENS EPIPHANY MEALS	302 E 206 St	Soup Kitchen	NA	NA
3168	59	CORNERSTONE ASSEMBLY CHURCH	2597 Grand Concourse	Food Pantry	NA	NA
3190	1	BRONX YOUTH SERVICES CORP/GYC	2530 Jerome Ave	Food Pantry	NA	NA
3217	22	NEW HORIZON PROGRAM INC.	2230 Andrews Ave	Food Pantry	NA	NA
3218	35	TOLENTINE-ZEISER COMMUNITY CE	2345 University Ave	Food Pantry	NA	NA
3284	20	ANJUMAN HEFAZTUL AL ISLAM	365 E 198 St	Food Pantry	NA	NA
3294	47	OUR LADY OF REFUGE	290 E 196 St	Food Pantry	NA	NA
3320	1	2ND CHURCH IN THE ANTILLES	9 E 199 St	Food Pantry	NA	NA
3328	171	PROJECT BRAVO AT MONTEIORE	3535 Rochambeau Ave	Food Pantry	NA	NA
3357	25	IGLESIA SEGUNDA MISSION	3138 Webster Ave	Food Pantry	NA	NA
3278	84	PART OF THE SOLUTION	2763 Webster Ave	Joint Soup Kitchen & Food Pantry	NA	NA
3338	19	MONTEFIORE/ WOMEN'S CENTER	3320 Rochambeau Ave	Joint Soup Kitchen & Food Pantry	NA	NA