

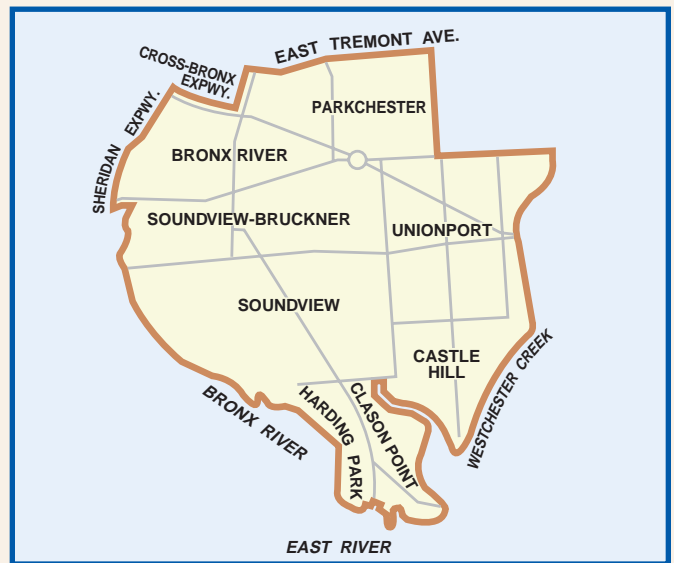
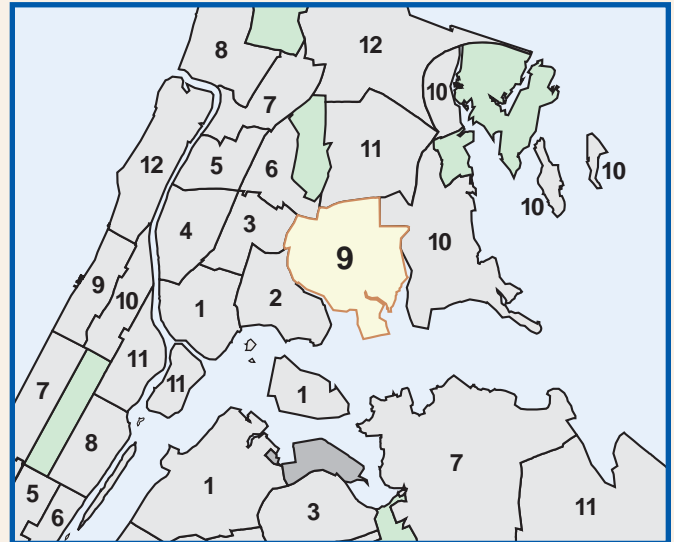
BRONX COMMUNITY DISTRICT 9

TOTAL POPULATION	1980	1990	2000
Number	167,627	155,970	167,859
% Change	—	-7.0	7.6

VITAL STATISTICS	1990	2000
Births: Number	3,451	2,714
Rate per 1000	22.1	16.2
Deaths: Number	1,502	1,057
Rate per 1000	9.6	6.3
Infant Mortality: Number	43	13
Rate per 1000	12.5	4.8

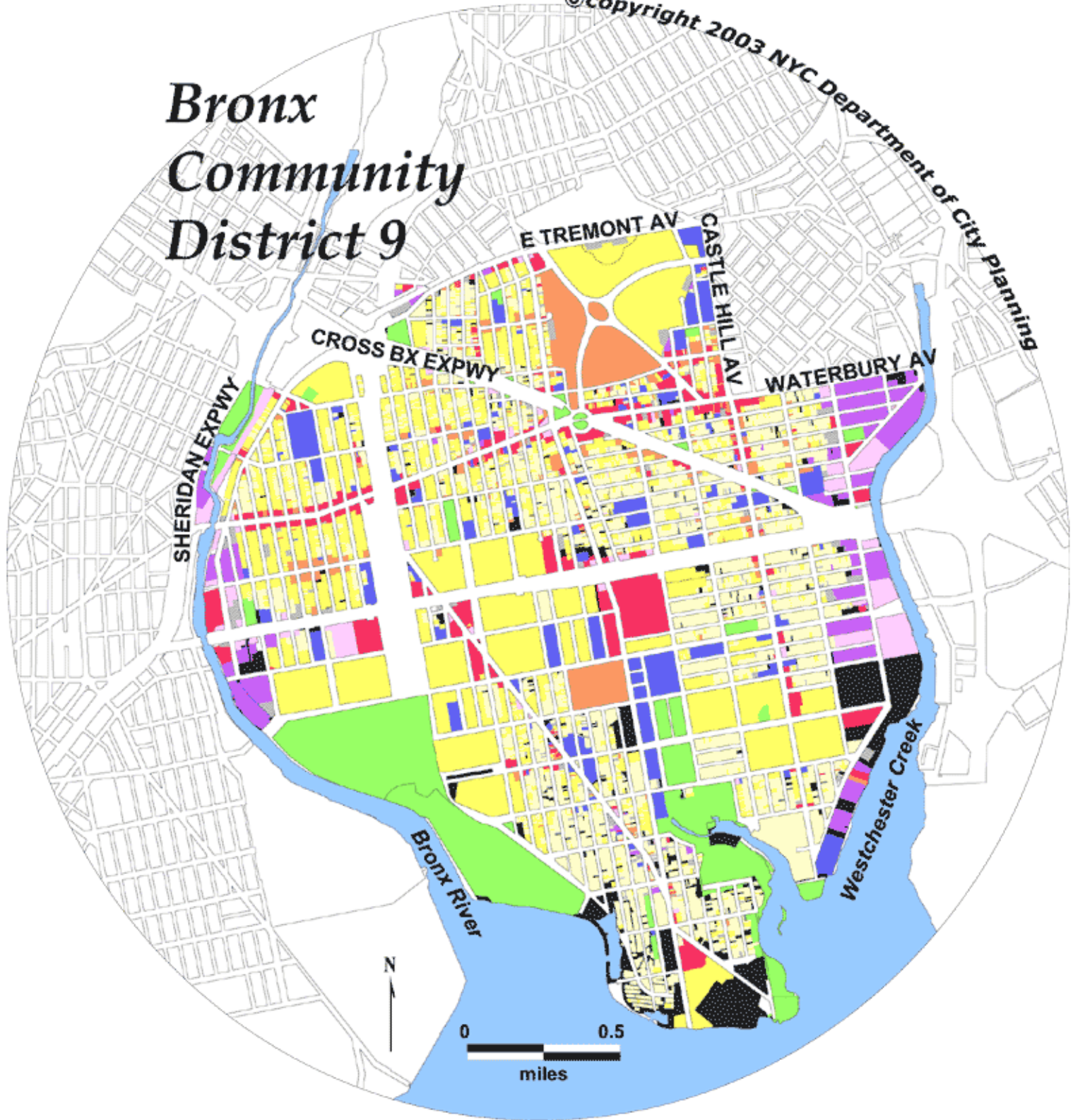
INCOME SUPPORT	1994	2001
Public Assistance (AFDC, Home Relief)	38,138	17,859
Supplemental Security Income	9,449	10,562
Medicaid Only	8,284	18,140
Total Persons Assisted	55,871	46,561
Percent of Population	35.8	27.7

TOTAL LAND AREA	
Acres:	3,067.0
Square Miles:	4.8



	Lots	Lot Area	
		Sq. Ft. (000)	%
1- 2 Family Residential	5,768	16,735.4	21.0
Multi-Family Residential	2,889	23,504.3	29.5
Mixed Resid. / Commercial	298	2,381.8	3.0
Commercial / Office	261	4,550.4	5.7
Industrial	82	3,488.4	4.4
Transportation / Utility	88	1,875.6	2.4
Institutions	135	9,471.9	11.9
Open Space / Recreation	26	6,496.0	8.1
Parking Facilities	195	1,381.0	1.7
Vacant Land	558	7,566.3	9.5
Miscellaneous	—	2,319.6	2.9
Total	10,300	79,770.7	100.0

Bronx Community District 9



**Residential
Land Uses**

- 1 & 2 Family Residential
- Multi-Family
- Mixed Residential & Commercial

**Non-Residential
Land Uses**

- Commercial & Office
- Industrial & Manufacturing
- Transportation & Utility
- Public Facilities & Institutions
- Open Space & Outdoor Recreation
- Parking Facilities
- Vacant Land
- All Others or No Data

Base Map: COGIS Tax Lot File Release 02B, clipped to shoreline
 Land Use: NYC Department of Finance's Real Property File
 (August 2002) modified by the Department of City Planning for
 display of condominiums and parks in appropriate land use category.

**Table PL P-103: Total Population by Mutually Exclusive Race and Hispanic Origin
and Total Housing Units
New York City Community Districts, 1990 and 2000**

Bronx Community District 9	1990		2000		Change 1990-2000	
	Number	Percent	Number	Percent	Number	Percent
Total Population	155,970	100.0	167,859	100.0	11,889	7.6
Nonhispanic of Single Race:	-	-	-	-	-	-
White Nonhispanic	14,062	9.0	7,065	4.2	(6,997)	-49.8
Black/African American Nonhispanic	51,564	33.1	55,750	33.2	4,186	8.1
Asian or Pacific Islander Nonhispanic	4,321	2.8	6,151	3.7	1,830	42.4
American Indian and Alaska Native Nonhispanic	537	0.3	538	0.3	1	0.2
Some Other Race Nonhispanic	691	0.4	1,650	1.0	959	138.8
Nonhispanic of Two or More Races	-	-	3,971	2.4	-	-
Hispanic Origin	84,795	54.4	92,734	55.2	7,939	9.4
Population Under 18 Years	43,718	100.0	51,072	100.0	7,354	16.8
Nonhispanic of Single Race:	-	-	-	-	-	-
White Nonhispanic	1,463	3.3	937	1.8	(526)	-36.0
Black/African American Nonhispanic	14,623	33.4	16,832	33.0	2,209	15.1
Asian or Pacific Islander Nonhispanic	1,231	2.8	1,655	3.2	424	34.4
American Indian and Alaska Native Nonhispanic	173	0.4	193	0.4	20	11.6
Some Other Race Nonhispanic	297	0.7	495	1.0	198	66.7
Nonhispanic of Two or More Races	-	-	1,163	2.3	-	-
Hispanic Origin	25,931	59.3	29,797	58.3	3,866	14.9
Population 18 Years and Over	112,252	100.0	116,787	100.0	4,535	4.0
Nonhispanic of Single Race:	-	-	-	-	-	-
White Nonhispanic	12,599	11.2	6,128	5.2	(6,471)	-51.4
Black/African American Nonhispanic	36,941	32.9	38,918	33.3	1,977	5.4
Asian or Pacific Islander Nonhispanic	3,090	2.8	4,496	3.8	1,406	45.5
American Indian and Alaska Native Nonhispanic	364	0.3	345	0.3	(19)	-5.2
Some Other Race Nonhispanic	394	0.4	1,155	1.0	761	193.1
Nonhispanic of Two or More Races	-	-	2,808	2.4	-	-
Hispanic Origin	58,864	52.4	62,937	53.9	4,073	6.9
Total Population	155,970	100.0	167,859	100.0	11,889	7.6
Under 18 Years	43,718	28.0	51,072	30.4	7,354	16.8
18 Years and Over	112,252	72.0	116,787	69.6	4,535	4.0
Total Housing Units	58,115	-	63,459	-	5,344	9.2

Race categories are from the 2000 Census and are not strictly comparable with categories used in 1990.

Source: U.S. Census Bureau, 2000 Census PL File and SF1 and 1990 Census STF1
Population Division - NYC Department of City Planning (Oct 2001)

**Demographic Profile - New York City Community Districts
2000 Census SF1**

Bronx Community District 9	Number	Percent
Total Population	167,859	100.0
White Nonhispanic	7,065	4.2
Black Nonhispanic	55,750	33.2
Asian and Pacific Islander Nonhispanic	6,151	3.7
Other Nonhispanic	2,188	1.3
Two or More Races Nonhispanic	3,971	2.4
Hispanic Origin	92,734	55.2
Female	90,790	54.1
Male	77,069	45.9
Under 5 years	13,791	8.2
5 to 9 years	15,345	9.1
10 to 14 years	14,130	8.4
15 to 19 years	12,855	7.7
20 to 24 years	12,328	7.3
25 to 44 years	50,569	30.1
45 to 64 years	33,708	20.1
65 years and over	15,133	9.0
18 years and over	116,787	69.6
In households	166,892	99.4
In family households	146,334	87.2
Householder	41,971	25.0
Spouse	19,053	11.4
Own child under 18 years	42,313	25.2
Other relatives	37,002	22.0
Nonrelatives	5,995	3.6
In nonfamily households	20,558	12.2
Householder	17,287	10.3
Householder 65 years and over living alone	4,689	2.8
Nonrelatives	3,271	1.9
In group quarters	967	0.6
Total Households	59,258	100.0
Family households	41,971	70.8
Married-couple family	19,053	32.2
With related children under 18 years	10,810	18.2
Female householder, no husband present	18,989	32.0
With related children under 18 years	13,748	23.2
Male householder, no wife present	3,929	6.6
With related children under 18 years	2,121	3.6
Nonfamily households	17,287	29.2
Households with one or more persons 65 years and over	11,999	20.2
Persons Per Family	3.34	-
Persons Per Household	2.82	-
Total Housing Units	63,459	-
Occupied Housing Units	59,258	100.0
Renter occupied	47,499	80.2
Owner occupied	11,759	19.8
By Household Size:		
1 person household	14,814	25.0
2 person household	14,916	25.2
3 person household	11,899	20.1
4 person household	8,879	15.0
5 persons and over	8,750	14.8
By Age of Householder:		
15 to 24 years	2,888	4.9
25 to 44 years	25,525	43.1
45 to 64 years	20,905	35.3
65 years and over	9,940	16.8

Change in Total Population, 1990 to 2000

Bronx Community District 9

Census Tract	Total Population		Population Change, 1990-2000	
	1990	2000	Number	Percent
0002	3,120	3,545	425	13.6
0004	2,300	3,314	1,014	44.1
0016	5,221	5,237	16	0.3
0020	9,110	9,068	(42)	(0.5)
0024	0	0	0	-
0028	5,964	5,718	(246)	(4.1)
0036	7,555	7,529	(26)	(0.3)
0038	973	1,263	290	29.8
004001	1,332	1,420	88	6.6
004002	0	1	1	-
0044	4,964	4,671	(293)	(5.9)
0046	1,516	1,428	(88)	(5.8)
0048	4,111	3,678	(433)	(10.5)
0050	10,219	10,740	521	5.1
0052	1,920	2,186	266	13.9
0054	5,588	5,550	(38)	(0.7)
0056	2,451	2,710	259	10.6
0058 *	0	5	5	-
0062	6,855	6,399	(456)	(6.7)
0064	3,392	3,967	575	17.0
0066	3,632	4,113	481	13.2
0068	2,588	3,209	621	24.0
0070	3,239	4,160	921	28.4
0072	4,666	5,073	407	8.7
0074	3,302	3,503	201	6.1
0078	5,445	6,171	726	13.3
0084	1,775	2,079	304	17.1
0086	4,442	4,381	(61)	(1.4)
0088	3,499	3,523	24	0.7
0092	4,169	4,877	708	17.0
0094	1,306	1,600	294	22.5
0098	5,203	5,538	335	6.4
0102	19	43	24	126.3
0196 *	405	499	94	23.2
020602	952	859	(93)	(9.8)
0208	1,718	2,165	447	26.0
0210	12,285	15,804	3,519	28.6
0212	5,206	5,232	26	0.5
0214	633	816	183	28.9
021601	3,931	4,339	408	10.4
021602	4,750	5,293	543	11.4
0218 *	6,619	6,648	29	0.4

* Census tract is within two or more community districts. Data are for entire census tract.

**Total Population by Mutually Exclusive Race and Hispanic Origin
by Census Tract, 2000
Bronx Community District 9**

Census Tract	Total Population	Nonhispanic by Race					Two or More Races	Hispanic Origin (of any race)
		Single Race						
		White	Black/ African American	Asian	Other			
0002	3,545	209	771	18	25	58	2,464	
0004	3,314	174	717	71	58	39	2,255	
0016	5,237	250	1,568	34	52	83	3,250	
0020	9,068	130	3,773	46	42	137	4,940	
0024	0	0	0	0	0	0	0	
0028	5,718	70	4,331	8	23	131	1,155	
0036	7,529	135	3,504	21	39	141	3,689	
0038	1,263	43	422	11	5	29	753	
004001	1,420	216	240	136	27	78	723	
004002	1	0	1	0	0	0	0	
0044	4,671	61	1,895	27	25	60	2,603	
0046	1,428	53	575	15	7	29	749	
0048	3,678	72	557	86	33	67	2,863	
0050	10,740	156	2,538	106	107	198	7,635	
0052	2,186	28	616	45	25	67	1,405	
0054	5,550	76	1,487	225	166	161	3,435	
0056	2,710	60	683	56	82	96	1,733	
0058 *	5	0	1	0	0	0	4	
0062	6,399	91	2,740	42	61	109	3,356	
0064	3,967	81	1,430	87	135	101	2,133	
0066	4,113	106	935	95	98	82	2,797	
0068	3,209	34	941	127	83	111	1,913	
0070	4,160	132	844	296	148	208	2,532	
0072	5,073	373	705	867	108	178	2,842	
0074	3,503	88	1,479	68	20	79	1,769	
0078	6,171	520	966	370	176	201	3,938	
0084	2,079	20	731	23	10	44	1,251	
0086	4,381	66	1,586	7	25	48	2,649	
0088	3,523	97	1,186	40	31	50	2,119	
0092	4,877	494	550	515	148	244	2,926	
0094	1,600	266	283	103	73	42	833	
0098	5,538	279	1,571	202	69	88	3,329	
0102	43	14	11	2	0	0	16	
0196 *	499	84	11	56	35	12	301	
020602	859	114	83	77	28	12	545	
0208	2,165	220	204	212	39	77	1,413	
0210	15,804	932	8,427	554	107	350	5,434	
0212	5,232	278	2,352	592	35	134	1,841	
0214	816	17	93	64	3	13	626	
021601	4,339	416	737	159	86	146	2,795	
021602	5,293	305	2,426	421	50	138	1,953	
0218 *	6,648	389	1,792	231	31	142	4,063	

* Census tract is within two or more community districts. Data are for entire census tract.

**Total Households by Household Family Type
by Census Tract, 2000
Bronx Community District 9**

Census Tract	Total Households	Total Family Households	Total Non-Family Households	Average Household Size	Average Family Size
0002	1,128	860	268	3.13	3.55
0004	1,051	818	233	3.14	3.55
0016	1,810	1,299	511	2.75	3.27
0020	3,058	2,269	789	2.96	3.45
0024	0	0	0	0.00	0.00
0028	2,357	1,544	813	2.43	3.01
0036	2,655	1,946	709	2.76	3.25
0038	415	316	99	3.04	3.51
004001	547	373	174	2.60	3.21
004002	1	0	1	1.00	0.00
0044	1,601	1,205	396	2.92	3.38
0046	578	367	211	2.47	3.19
0048	1,157	859	298	3.17	3.59
0050	3,396	2,596	800	3.16	3.52
0052	775	560	215	2.82	3.33
0054	1,768	1,327	441	3.14	3.55
0056	1,016	631	385	2.67	3.45
0058 *	2	1	1	2.50	4.00
0062	2,310	1,559	751	2.74	3.36
0064	1,297	974	323	3.00	3.39
0066	1,369	1,003	366	3.00	3.43
0068	1,109	810	299	2.89	3.37
0070	1,296	960	336	3.17	3.63
0072	1,759	1,249	510	2.88	3.43
0074	1,326	916	410	2.64	3.22
0078	2,079	1,550	529	2.96	3.42
0084	616	510	106	3.38	3.67
0086	1,440	1,044	396	3.04	3.64
0088	1,080	831	249	3.26	3.77
0092	1,778	1,207	571	2.74	3.31
0094	463	358	105	3.05	3.49
0098	1,906	1,458	448	2.90	3.30
0102	13	10	3	3.31	3.90
0196 *	152	113	39	3.28	3.77
020602	346	216	130	2.48	3.13
0208	741	511	230	2.90	3.44
0210	6,546	4,135	2,411	2.41	3.03
0212	2,162	1,341	821	2.42	3.07
0214	261	206	55	3.13	3.50
021601	1,574	1,108	466	2.75	3.25
021602	2,201	1,365	836	2.40	3.08
0218 *	2,271	1,678	593	2.92	3.34

* Census tract is within two or more community districts. Data are for entire census tract.

**Selected Facilities and Program Sites
In New York City, 2002-2003**

BRONX COMMUNITY DISTRICT 9

<u>Block</u>	<u>Lot</u>	<u>Facility Name</u>	<u>Facility Address</u>	<u>Facility Type</u>	<u>Capacity</u>	<u>Oversight Agency</u>
SCHOOLS						
<i>Public Elementary and Secondary School</i>						
3524	20	P.S. 69	560 Theriot Ave	Elementary School - Public	504 Enrollment	NYC DOE
3564	1	P.S. 182	601 Stickball Blvd	Elementary School - Public	757 Enrollment	NYC DOE
3591	50	P.S. 107	1695 Seward Ave	Elementary School - Public	728 Enrollment	NYC DOE
3609	16	P.S. 138 SAMUEL RANDALL SCHOOL	2060 Lafayette Ave	Elementary School - Public	841 Enrollment	NYC DOE
3641	1	P.S. 100 ISAAC CLASON SCHOOL	800 Taylor Ave	Elementary School - Public	739 Enrollment	NYC DOE
3652	1	P.S. 93	1535 Story Ave	Elementary School - Public	625 Enrollment	NYC DOE
3711	1	P.S. 152	1007 Evergreen Ave	Elementary School - Public	600 Enrollment	NYC DOE
3775	25	P.S. 195	1250 Ward Ave	Elementary School - Public	437 Enrollment	NYC DOE
3775	25	P.S. 196	1250 Ward Ave	Elementary School - Public	421 Enrollment	NYC DOE
3775	25	P.S. 197	1250 Ward Ave	Elementary School - Public	597 Enrollment	NYC DOE
3786	16	P.S. 47 JOHN RANDOLPH SCHOOL	1794 E 172 St	Elementary School - Public	1047 Enrollment	NYC DOE
3789	21	P.S. 119	1075 Pugsley Ave	Elementary School - Public	748 Enrollment	NYC DOE
3817	1	P.S. 36 UNIONPORT SCHOOL	1070 Castle Hill Ave	Elementary School - Public	703 Enrollment	NYC DOE
3864	1	BRONX LITTLE SCHOOL	1300 Boynton Ave	Elementary School - Public	84 Enrollment	NYC DOE
3921	30	P.S. 102 JOSEPH O. LORETAN SCHOOL	1827 Archer St	Elementary School - Public	1691 Enrollment	NYC DOE
3946	7	P.S. 106 PARKCHESTER SCHOOL	2120 St Raymond Ave	Elementary School - Public	1598 Enrollment	NYC DOE
3478	18	I.S. 174 E. T. MALESKA INTERMEDIAT	456 White Plains Rd	Intermediate/JHS -Public	1307 Enrollment	NYC DOE
3644	1	I.S. 131 ALBERT EINSTEIN SCHOOL	885 Bolton Ave	Intermediate/JHS -Public	1210 Enrollment	NYC DOE
3718	1	P.S. / M.S. 123	1025 Morrison Ave	Intermediate/JHS -Public	1031 Enrollment	NYC DOE
3790	40	I.S. 125 HENRY HUDSON INTERMEDIA	1111 Pugsley Ave	Intermediate/JHS -Public	1010 Enrollment	NYC DOE
3948	55	M.S. 127 CASTLE HILL MIDDLE SCHO	1560 Purdy St	Intermediate/JHS -Public	1329 Enrollment	NYC DOE
3604	39	ADLAI E. STEVENSON HIGH SCHOOL	1980 Lafayette Ave	High School - Public	2469 Enrollment	NYC DOE
3864	1	MONROE ACADEMY FOR VISUAL AR	1300 Boynton Ave	High School - Public	382 Enrollment	NYC DOE
3864	1	MONROE ACADEMY FOR BUSINESS	1300 Boynton Ave	High School - Public	478 Enrollment	NYC DOE
3864	1	HIGH SCHOOL OF WORLD CULTURE	1300 Boynton Ave	High School - Public	280 Enrollment	NYC DOE
3864	1	BRONX COALITION COMMUNITY HIG	1300 Boynton Ave	High School - Public	369 Enrollment	NYC DOE

**Selected Facilities and Program Sites
In New York City, 2002-2003**

BRONX COMMUNITY DISTRICT 9

<u>Block</u>	<u>Lot</u>	<u>Facility Name</u>	<u>Facility Address</u>	<u>Facility Type</u>	<u>Capacity</u>	<u>Oversight Agency</u>
<i>Private & Parochial Elementary and Secondary School</i>						
3524	20	HOLY CROSS SCHOOL	1846 Randall Ave	Elementary School - Private/Parochial	534 Enrollment	NYS DOE
3610	1	ST JOHN VIANNEY CURE OF ARS SCH	2141 Seward Ave	Elementary School - Private/Parochial	277 Enrollment	NYS DOE
3725	1	BRONXDALE NRSY & KNDG	1065 Beach Ave	Elementary School - Private/Parochial	39 Enrollment	NYS DOE
3754	27	BLESSED SACRAMENT SCHOOL	1160 Beach Ave	Elementary School - Private/Parochial	510 Enrollment	NYS DOE
3808	38	HOLY FAMILY SCHOOL	2169 Blackrock Ave	Elementary School - Private/Parochial	811 Enrollment	NYS DOE
3809	18	TRINITY LUTHERAN SCHOOL	2125 Watson Ave	Elementary School - Private/Parochial	180 Enrollment	NYS DOE
3915	23	ST ANTHONY SCHOOL	1776 Mansion St	Elementary School - Private/Parochial	215 Enrollment	NYS DOE
3932	64	ISLAMIC LEADERSHIP SCHOOL	2044 Benedict Ave	Elementary School - Private/Parochial	36 Enrollment	NYS DOE
3932	75	ST HELENA SCHOOL	2050 Benedict Ave	Elementary School - Private/Parochial	603 Enrollment	NYS DOE
3958	80	ST RAYMOND ES	2380 E Tremont Ave	Elementary School - Private/Parochial	639 Enrollment	NYS DOE
3947	55	ST RAYMOND HS FOR BOYS	2151 Saint Raymond Ave	Senior High School - Private/Parochial	817 Enrollment	NYS DOE
3958	80	ST RAYMOND ACAD FOR GIRLS	2380 E Tremont Ave	Senior High School - Private/Parochial	289 Enrollment	NYS DOE

RECREATIONAL AND CULTURAL FACILITIES

Libraries and Cultural Institution

3558	14	SOUNDVIEW LIBRARY	660 Soundview Ave	Public Library - Branch	67828 Annual Circ.	NYPL
3688	42	CASTLE HILL LIBRARY	947 Castle Hill Ave	Public Library - Branch	38738 Annual Circ.	NYPL
3777	62	CLASON'S POINT LIBRARY	1215 Morrison Ave	Public Library - Branch	78531 Annual Circ.	NYPL
3930	59	PARKCHESTER REGIONAL LIBRARY	1985 Westchester Ave	Public Library - Branch	199514 Annual Circ.	NYPL

Parks

PS 102 PLAYGROUND	Theriot Ave, Guerlain St, Taylor Ave	Park/Playground - NYC	1.578 Acres	NYC DPR
SOUND VIEW PARK	Bronx R, Lafayette, Metcalf, Bronx Rive	Park/Playground - NYC	196.141 Acres	NYC DPR
PUGSLEY CREEK PARK	Foot of Soundview Ave, East River	Park/Playground - NYC	77.835 Acres	NYC DPR
PLAYGROUND CIVETTA PROPERTY	E 172 to E 174 Sts, Bronx R Exwy, Bron	Park/Playground - NYC	14.13 Acres	NYC DPR
JHS 127 PLAYGROUND	Castle Hill Ave, Parker St	Park/Playground - NYC	1.368 Acres	NYC DPR
JHS 131 PLAYGROUND	Lafayette, Bolton, Underhill Aves	Park/Playground - NYC	0.831 Acres	NYC DPR
BRONX RIVER HOUSES PLGD	E 174 St, Bronx River Ave	Park/Playground - NYC	1 Acres	NYC DPR
CASTLE HILL PLAYGROUND	Olmstead, Turnbull, Castle Hill, Lafayett	Park/Playground - NYC	2.618 Acres	NYC DPR

**Selected Facilities and Program Sites
In New York City, 2002-2003**

BRONX COMMUNITY DISTRICT 9

<u>Block</u>	<u>Lot</u>	<u>Facility Name</u>	<u>Facility Address</u>	<u>Facility Type</u>	<u>Capacity</u>	<u>Oversight Agency</u>
Parks						
		CASTLE HILL PARK	Hart St ,Castle Hill Ave,Westchester,Pug	Park/Playground - NYC	4.26 Acres	NYC DPR
		PS 106 PLAYGROUND	St Raymond Ave, Purdy St, Odell St	Park/Playground - NYC	1 Acres	NYC DPR
		PS 100 PLAYGROUND	Theriot Ave, Story Ave, Taylor Ave	Park/Playground - NYC	2.075 Acres	NYC DPR
		PLAYGROUND (NOBLE)	E 179 St, Noble & Bronx River Aves	Park/Playground - NYC	3.63 Acres	NYC DPR
		PLAYGROUND (TRATMAN)	Tratman & St Peters Aves	Park/Playground - NYC	0.659 Acres	NYC DPR
		PLAYGROUND	N/S Cross Bronx Exwy, Havemeyer, Wa	Park/Playground - NYC	0.442 Acres	NYC DPR
		PLAYGROUND	White Plains Rd, Mcgraw, Virginia Aves	Park/Playground - NYC	0.461 Acres	NYC DPR
		PS 119 PLAYGROUND	Pugsley Ave, Blackrock Ave, Watson Av	Park/Playground - NYC	1.186 Acres	NYC DPR
		CASTLE HILL HOUSES PLGD	Randall Ave, Castle Hill Ave, Olmstead	Park/Playground - NYC	1 Acres	NYC DPR
		WATSON PLAYGROUND	Noble, Gleason, Rosedale, Watson Aves	Park/Playground - NYC	3.301 Acres	NYC DPR
		PS 125 RECREATION AREA	Pugsley, Haviland, Watson Aves	Other Athletic/Recreation Facility - NYC	0.437 Acres	NYC DPR
		PARK	Zerega, Commerce, Gleason, & Powell	Other Athletic/Recreation Facility - NYC	1.707 Acres	NYC DPR
		RECREATION AREA	White Plains Rd, Westchester Ave, Cros	Other Athletic/Recreation Facility - NYC	0.918 Acres	NYC DPR
		PARK STRIP (T)	Cross Bronx Exwy, Rosedale & Commo	Triangle, Strip, Plaza, or Sitting Area - NYC	0.059 Acres	NYC DPR
		PARK SITTING AREA (T)	St Lawrence Ave, E 174 St, Cross Bronx	Triangle, Strip, Plaza, or Sitting Area - NYC	0.14 Acres	NYC DPR
		GRASS STRIP	N/S Bruckner Exwy at Close & Colgate	Triangle, Strip, Plaza, or Sitting Area - NYC	1.871 Acres	NYC DPR
		WOODROW WILSON SQUARE (T)	Soundview Ave, Underhill Ave, Patterso	Triangle, Strip, Plaza, or Sitting Area - NYC	0.1 Acres	NYC DPR
		PARK SITTING AREA	S/S Cross Bronx Exwy, Taylor & Mcgra	Triangle, Strip, Plaza, or Sitting Area - NYC	0.138 Acres	NYC DPR
		PARK SITTING AREA (T)	N/S Cross Bronx Exwy, Ellis & Olmstea	Triangle, Strip, Plaza, or Sitting Area - NYC	0.52 Acres	NYC DPR
		PARK STRIP	Chatterton & Zerega Aves, Cross Bronx	Triangle, Strip, Plaza, or Sitting Area - NYC	0.217 Acres	NYC DPR
		HUGH J GRANT CIRCLE	E 177 St, Westchester Ave, Virginia Ave	Triangle, Strip, Plaza, or Sitting Area - NYC	1.11 Acres	NYC DPR
		CHURCH SQUARE (T)	E 177 St, Castle Hill, Watson Aves	Triangle, Strip, Plaza, or Sitting Area - NYC	0.09 Acres	NYC DPR
		WOOD PARK	N/S Cross Bronx Exwy, Theriot & Wood	Triangle, Strip, Plaza, or Sitting Area - NYC	0.191 Acres	NYC DPR
		SHERIDAN EXWY (1.4 MILES)	Along Bronx R from Bruckner Blvd to C	Beach, Garden, Natural Area, Other - NYC	NA	NYC DPR
		OWEN F DOLEN GOLDEN AGE CENTE	E Tremont, Westchester, Lane Aves	Beach, Garden, Natural Area, Other - NYC	1.4 Acres	NYC DPR
		BRONX RIVER PARKWAY	Lafayette Ave, Bronx Park, Burke Ave,	Beach, Garden, Natural Area, Other - NYC	202.36 Acres	NYC DPR
		POINT YACHT CLUB	Bronx River Ave, Soundview Ave, & Ea	Beach, Garden, Natural Area, Other - NYC	1.13 Acres	NYC DPR
		GREENSTREET	East Tremont Av & Weschester Av	Joint NYCDOT/DPR Landscaped Area	NA	NYC DOT

**Selected Facilities and Program Sites
In New York City, 2002-2003**

BRONX COMMUNITY DISTRICT 9

<u>Block</u>	<u>Lot</u>	<u>Facility Name</u>	<u>Facility Address</u>	<u>Facility Type</u>	<u>Capacity</u>	<u>Oversight Agency</u>
<i>Parks</i>						
		GREENSTREET	Soundview Ave, Story Ave, Noble Ave	Joint NYCDOT/DPR Landscaped Area	NA	NYC DOT
		GREENSTREET	Soundview Av & Theiriot Av (South)	Joint NYCDOT/DPR Landscaped Area	NA	NYC DOT
		GREENSTREET	Beach Av ,Seward Av ,Soundview Av	Joint NYCDOT/DPR Landscaped Area	NA	NYC DOT
		GREENSTREET	Lacombe Av ,Leland Av ,Soundview Av	Joint NYCDOT/DPR Landscaped Area	NA	NYC DOT
		GREENSTREET	Lacombe Av ,Leland Av ,Soundview Av	Joint NYCDOT/DPR Landscaped Area	NA	NYC DOT
		GREENSTREET	Randall Av & Soundview Av & Taylor	Joint NYCDOT/DPR Landscaped Area	NA	NYC DOT
		GREENSTREET	Wood Road, Metropolitan Ave	Joint NYCDOT/DPR Landscaped Area	NA	NYC DOT
		GREENSTREET	Bolton Av & Soundview Av (W)	Joint NYCDOT/DPR Landscaped Area	NA	NYC DOT
		GREENSTREET	Commonwealth, Lafayette & Soundvie	Joint NYCDOT/DPR Landscaped Area	NA	NYC DOT
		GREENSTREET	Soundview Ave, Bolton Ave	Joint NYCDOT/DPR Landscaped Area	NA	NYC DOT
		GREENSTREET	Soundview Ave, Bolton Ave, Patterson	Joint NYCDOT/DPR Landscaped Area	NA	NYC DOT
		GREENSTREET	Benedict & Olmsted & Unionport Rd	Joint NYCDOT/DPR Landscaped Area	NA	NYC DOT
		GREENSTREET	Rosedale Bus Stop ,Cross Bronx Expwy/	Joint NYCDOT/DPR Landscaped Area	NA	NYC DOT
		GREENSTREET	Mcgraw Av & Taylor Av	Joint NYCDOT/DPR Landscaped Area	NA	NYC DOT
		GREENSTREET	O'Brien Av, Soundview Av, White Plain	Joint NYCDOT/DPR Landscaped Area	NA	NYC DOT
		GREENSTREET	Gerald Ave & Jerome Ave & 169 St	Joint NYCDOT/DPR Landscaped Area	NA	NYC DOT
		GREENSTREET	Beach Av & Soundview Av	Joint NYCDOT/DPR Landscaped Area	NA	NYC DOT
		GREENSTREET	Zerega , Chatterton Cross-Bx Expwy-I9	Joint NYCDOT/DPR Landscaped Area	NA	NYC DOT
		GREENSTREET	Westchester Ave/bronx River Ave/Close	Joint NYCDOT/DPR Landscaped Area	NA	NYC DOT
		GREENSTREET	Soundview Ave, Story Ave, Rosedale Av	Joint NYCDOT/DPR Landscaped Area	NA	NYC DOT
		GREENSTREET	Soundview Ave, Rosedale Ave	Joint NYCDOT/DPR Landscaped Area	NA	NYC DOT
		GREENSTREET	Soundview Av & Theiriot Av (North)	Joint NYCDOT/DPR Landscaped Area	NA	NYC DOT
		GREENSTREET	E Tremont Av, Bronxdale Av, Poplar St	Joint NYCDOT/DPR Landscaped Area	NA	NYC DOT
		BRONX RIVER TRAIL	Bx River Av., Soundview Park, O'Brien	State Open Space Preserve	0.81 Acres	NYS DEC

PUBLIC SAFETY AND CRIMINAL JUSTICE FACILITIES

3660	3	43RD PRECINCT	900 Fteley Ave	NYC Police Station	NA	NYPD
------	---	---------------	----------------	--------------------	----	------

**Selected Facilities and Program Sites
In New York City, 2002-2003**

BRONX COMMUNITY DISTRICT 9

<u>Block</u>	<u>Lot</u>	<u>Facility Name</u>	<u>Facility Address</u>	<u>Facility Type</u>	<u>Capacity</u>	<u>Oversight Agency</u>
3660	1	ENGINE 96 LADDER 54	1689 Story Ave	NYC Fire House	NA	FDNY
3821	7	ENGINE 64 LADDER 47 D.O. 7	1214 Castle Hill Ave	NYC Fire House	NA	FDNY
3753	1	BEACH AVE. INTAKE HOUSE	1101 Beach Ave	Juvenile Non-Secure Detention Group Home	8 Beds	NYC DJJ
3753	73	BEACH AVE. INTAKE HOUSE	1103 Beach Ave	Juvenile Non-Secure Detention Group Home	8 Beds	NYC DJJ

HOSPITALS, NURSING HOMES, AND AMBULATORY PROGRAMS

Nursing Homes and Hospital Inpatient Units

3604	1	GRAND MANOR NURSING & REHAB C	700 White Plains Road	Residential Health Care Facility	240 Beds	NYS DOH
3732	20	BRONX CTR FOR REHAB & HEALTH C	1010 Underhill Ave	Residential Health Care Facility	200 Beds	NYS DOH
3827	201	UNITED ODD FELLOW AND REBEKAH	1072 Havemeyer Ave	Residential Health Care Facility	213 Beds	NYS DOH

Ambulatory Facilities and Program:

3573	25	CASTLE HILL MEDICAL CENTER	616 Castle Hill Ave	Free Standing Health Center	NA	NYS DOH
3600	4	SOUNDVIEW HEALTH CENTER	731 White Plains Rd	Free Standing Health Center	NA	NYS DOH
3762	30	AMADOU DIALLO MEDICAL CENTER	1760 Westchester Ave	Free Standing Health Center	NA	NYS DOH
3780	1	GOV. JUAN PONCE DE LEON COMMU	1675 Westchester Ave	Free Standing Health Center	NA	NYS DOH
3873	1	CHILDREN'S MEDICAL CENTER	1733 E 172 St	Free Standing Health Center	NA	NYS DOH
3952	23	PARKCHESTER FAMILY PRACTICE	1597 Unionport Rd	Free Standing Health Center	NA	NYS DOH
3673	1	FAMILY HEALTH PAVILION	1967 Turnbull Ave	Hospital Affiliated Health Center	NA	NYS DOH
3935	1	CASTLE HILL FAMILY PRACTICE	2175 Westchester Ave	Hospital Affiliated Health Center	NA	NYS DOH
3637	1	JAMES MONROE HOUSES HEALTH CE	816 Soundview Ave	HHC Child Health Clinic	NA	NYC HHC
3446	58	JHS 125 H. HUDSON (SBHC)	111 Pugsley Ave	HHC School Based Health Clinic	NA	NYC HHC
3868	33	BRONX RIVER FAMILY HEALTH CEN	1630 E 174 St	HHC Extension Clinic	NA	NYC HHC
3886	2	SEGUNDO RUIZ BRONX RIVER DIVISI	1625 E 174 St	HHC Diagnostic & Treatment Center	NA	NYC HHC

ALCOHOLISM & SUBSTANCE ABUSE SERVICES

Non-Residential:

3673	1	SOUNDVIEW THROGS NECK MHC-AL	1967 Turnbull Ave	Med Supervised Outp Svc - Alcohol/Sub Abuse	NA	NYS OASAS
3520	30	EINSTEIN COLLEGE/MEDICINE- MMT	1764 Randall Ave	Methadone Treatment Clinic - Sub Abuse	415 Cert. Caseload	NYS OASAS

**Selected Facilities and Program Sites
In New York City, 2002-2003**

BRONX COMMUNITY DISTRICT 9

<u>Block</u>	<u>Lot</u>	<u>Facility Name</u>	<u>Facility Address</u>	<u>Facility Type</u>	<u>Capacity</u>	<u>Oversight Agency</u>
MENTAL HEALTH SERVICES						
<i>Non-Residential</i>						
3600	4	SOUND VIEW-THROGS NECK ADULT	731 White Plains Rd	Mental Health Clinic/Day Treatment	NA	NYS OMH
3600	4	SOUND VIEW-THROGS NECK CMHC G	731 White Plains Rd	Mental Health Clinic/Day Treatment	NA	NYS OMH
3673	1	SOUNDVIEW THROGS NECK CMHC	1967 Turnbull Ave	Mental Health Clinic/Day Treatment	NA	NYC DOHM
MENTAL RETARDATION & DEVELOPMENTAL DISABILITIES SERVICES						
<i>Residential</i>						
3524	1	CATHOLIC GUARDIAN SOCIETY OF N	1841-45 Lacombe Ave	Intermediate Care Facility - MR/DD	16 Beds	NYS OMRDD
3690	1	UCPA OF NEW YORK STATE, INC.	800 Castle Hill Ave	Intermediate Care Facility - MR/DD	8 Beds	NYS OMRDD
3816	19	INSTITUTE OF APPLIED HUMAN DYN	2228-30 Blackrock Ave	Intermediate Care Facility - MR/DD	20 Beds	NYS OMRDD
3923	63	INSTITUTE OF APPLIED HUMAN DYN	1550 Leland Ave	Intermediate Care Facility - MR/DD	10 Beds	NYS OMRDD
3930	45	INSTITUTE OF APPLIED HUMAN DYN	1972 Benedict Ave	Intermediate Care Facility - MR/DD	12 Beds	NYS OMRDD
3774	55	FEDERATION OF PUERTO RICAN	1249 Ward Ave	Community Residence - MR/DD	10 Beds	NYS OMRDD
3498	39	CENTER FOR FAMILY SUPPORT, INC.	403 Underhill Ave	Residential Alternative - MR/DD	5 Beds	NYS OMRDD
3642	1	ST. AGATHA HOME FOR CHILDREN	820 Theriot Ave	Residential Alternative - MR/DD	4 Beds	NYS OMRDD
3642	1	ST. AGATHA HOME FOR CHILDREN	820 Theriot Ave	Residential Alternative - MR/DD	4 Beds	NYS OMRDD
3651	49	CENTER SOCIAL LA ESPERANZA	943 Elder Ave	Residential Alternative - MR/DD	4 Beds	NYS OMRDD
3690	1	UCPA OF NEW YORK STATE, INC.	800 Castle Hill Ave	Residential Alternative - MR/DD	8 Beds	NYS OMRDD
3690	1	UCPA OF NEW YORK STATE, INC.	800 Castle Hill Ave	Residential Alternative - MR/DD	8 Beds	NYS OMRDD
3717	22	METRO DDSO	1040 Manor Ave	Residential Alternative - MR/DD	10 Beds	NYS OMRDD
3919	44	METRO DDSO	1543 Beach Ave	Residential Alternative - MR/DD	9 Beds	NYS OMRDD
DAYCARE AND RESIDENTIAL FACILITIES FOR CHILDREN						
<i>Residential</i>						
3445	54	ST. AGATHA HOME	153-155 Stephens Ave	Group Foster Home	9 Beds	NYC ACS
3510	14	CSGNY	420 Howe Ave	Group Foster Home	12 Beds	NYC ACS
3555	18	ST CABRINI HOME	632 Rosedale Ave	Group Foster Home	10 Beds	NYC ACS
3562	15	ST CABRINI HOME	626 Underhill Ave	Group Foster Home	9 Beds	NYC ACS

**Selected Facilities and Program Sites
In New York City, 2002-2003**

BRONX COMMUNITY DISTRICT 9

<u>Block</u>	<u>Lot</u>	<u>Facility Name</u>	<u>Facility Address</u>	<u>Facility Type</u>	<u>Capacity</u>	<u>Oversight Agency</u>
Residential						
3688	14	ABBOTT HOUSE	2114 Bruckner Blvd	Group Foster Home	8 Beds	NYC ACS
3642	1	BRONX COMMUNITY SERVICES	880 Theriot Ave	Agency Operated Boarding Home	6 Beds	NYC ACS
3642	1	BRONX COMMUNITY SERVICES	880 Theriot Ave	Agency Operated Boarding Home	6 Beds	NYC ACS
3776	44	172ND STREET AOBH	1590 E 172 St	Agency Operated Boarding Home	5 Beds	NYC ACS
Daycare and Headstart Facilities						
3523	34	DEARBURY DCC	575 Soundview Ave	Group Day Care - Public	90 Children	NYC DOHM
3551	1	SOUNDVIEW CHILD CARE CENTER	1700 Seward Ave	Group Day Care - Public	60 Children	NYC DOHM
3725	1	BRONXDALE NURSERY&KINDERGAR	1065 Beach Ave	Group Day Care - Public	60 Children	NYC DOHM
3732	39	H.G. BIRCH SERVICES, INC. WATSON	1880 Watson Ave	Group Day Care - Public	190 Children	NYC DOHM
3736	1	EAST BRONX N.A.A.C.P. DCC	1113 Colgate Ave	Group Day Care - Public	80 Children	NYC DOHM
3748	15	SOUND DALE DAY CARE CENTER	1211 Croes Ave	Group Day Care - Public	149 Children	NYC DOHM
3886	2	BRONX RIVER DAY CARE CENTER	1555 E 174 St	Group Day Care - Public	60 Children	NYC DOHM
3456	5	JUST 4 KIDS ECC	214-216 Soundview Ave	Group Day Care - Private	24 Children	NYC DOHM
3511	30	DR. KATHARINE DODGE BROWNELL	450 Castle Hill Ave	Group Day Care - Private	48 Children	NYC DOHM
3600	4	EARLY CHILDHOOD DIMENSION LTD	1880 Lafayette Ave	Group Day Care - Private	20 Children	NYC DOHM
3736	1	EAST BRONX NAACP SPECIAL EDUC	1113 Colgate Ave	Group Day Care - Private	93 Children	NYC DOHM
3937	7501	RANCELEY NURHENFIELD PARKCHE	1489 Metropolitan Ave	Group Day Care - Private	53 Children	NYC DOHM
3946	51	PARKCHESTER CHILDREN'S CENTER	2119 Starling Ave	Group Day Care - Private	40 Children	NYC DOHM
3511	30	DR. RICHARD GREEN LC HS	450 Castle Hill Ave	Head Start Center - Public	97 Children	NYC DOHM
3637	1	EAST TREMONT HS	1780 Story Ave	Head Start Center - Public	30 Children	NYC DOHM
3714	36	EAST TREMONT HS	1057 Boynton Ave	Head Start Center - Public	18 Children	NYC DOHM
3914	22	ST. ANTHONY'S HS/UNIVERSAL PRE-	1750 Mansion St	Head Start Center - Public	120 Children	NYC DOHM
3958	140	ARCHDIOCESE ST. RAYMOND'S HS	1725 Castle Hill Ave	Head Start Center - Public	120 Children	NYC DOHM

FACILITIES FOR SENIORS

3570	1	CASTLE HILL SENIOR CENTER	625 Castle Hill Ave	Senior Center	2460 Av. Meals/Month	NYC DFTA
3637	1	JAMES MONROE SENIOR CTR	1776 Story Ave	Senior Center	4200 Av. Meals/Month	NYC DFTA

**Selected Facilities and Program Sites
In New York City, 2002-2003**

BRONX COMMUNITY DISTRICT 9

<u>Block</u>	<u>Lot</u>	<u>Facility Name</u>	<u>Facility Address</u>	<u>Facility Type</u>	<u>Capacity</u>	<u>Oversight Agency</u>
3780	29	BX RIVER PATHWAYS SENIOR CTR	1672 E 172 ST	Senior Center	2700 Av. Meals/Month	NYC DFTA
3808	35	MECHLER HALL SENIOR CENTER	2158 Watson Ave	Senior Center	2550 Av. Meals/Month	NYC DFTA
3932	44	JASA - PARKCHESTER	2000 Benedict Ave	Senior Center	1050 Av. Meals/Month	NYC DFTA
3938	7501	RAIN PARKCHESTER SENIOR CENTER	1380 Metropolitan Ave	Senior Center	3450 Av. Meals/Month	NYC DFTA

RESIDENTIAL FACILITIES AND FOOD PROGRAMS FOR ADULTS & FAMILIES

Residential

3752	13	COMMONWEALTH AVE VETERANS R	1150 Commonwealth Ave	DHS-Contracted City-Owned SRO Housing	150 Singles Units	NYC DHS
3754	48	SETON RESIDENCE	1161 Taylor Ave	Family Homeless Facility - DHS Contracted	18 Family Units	NYC DHS

Food Programs and Drop-In Center:

3915	16	ST. ANTHONY OF PADUA	1496 Commonwealth Ave	Soup Kitchen	NA	NA
3496	37	SPANISH SOUNDVIEW SDA CHURCH	1822 Lacombe Ave	Food Pantry	NA	NA
3496	46	BETHEL SECOND CHRISTIAN CHURCH	459 Thieriot Ave	Food Pantry	NA	NA
3559	1	HOLY CROSS CHURCH (BRONX)	600 Soundview Ave	Food Pantry	NA	NA
3596	1	SOUNDVIEW PRESBYTERIAN CHURCH	760 Soundview Ave	Food Pantry	NA	NA
3600	4	SOUNDVIEW COMM HEALTH SERVIC	731 White Plains Rd	Food Pantry	NA	NA
3613	32	FELLOWSHIP COVENANT CHURCH	720 Castle Hill Ave	Food Pantry	NA	NA
3740	5	PENT. CHURCH HE IS SHALOM	1527 Watson Ave	Food Pantry	NA	NA
3751	1	BRONX PENTECOSTAL DELIVERANC	1755 Watson Ave	Food Pantry	NA	NA
3875	1	EL AMANECER DE LA ESPERANZA	1779 E 172 St	Food Pantry	NA	NA
3936	32	ST. PAUL'S LUTHERAN CHURCH	1891 Mcgraw Ave	Food Pantry	NA	NA
3958	140	EAST BRONX HUNGER PROGRAM	1725 Castle Hill Ave	Food Pantry	NA	NA
3778	34	WE CARE COMMUNITY OUTREACH	1624 E. 172 St	Joint Soup Kitchen & Food Pantry	NA	NA
3780	29	CHURCH OF THE ABIDING PRESENCE	1672 E. 172 St	Joint Soup Kitchen & Food Pantry	NA	NA
3901	41	SOUNDVIEW BAPTIST CHURCH	1461 Leland Ave	Joint Soup Kitchen & Food Pantry	NA	NA